Luke Watershed Phase 2

Floodplain Delination Study

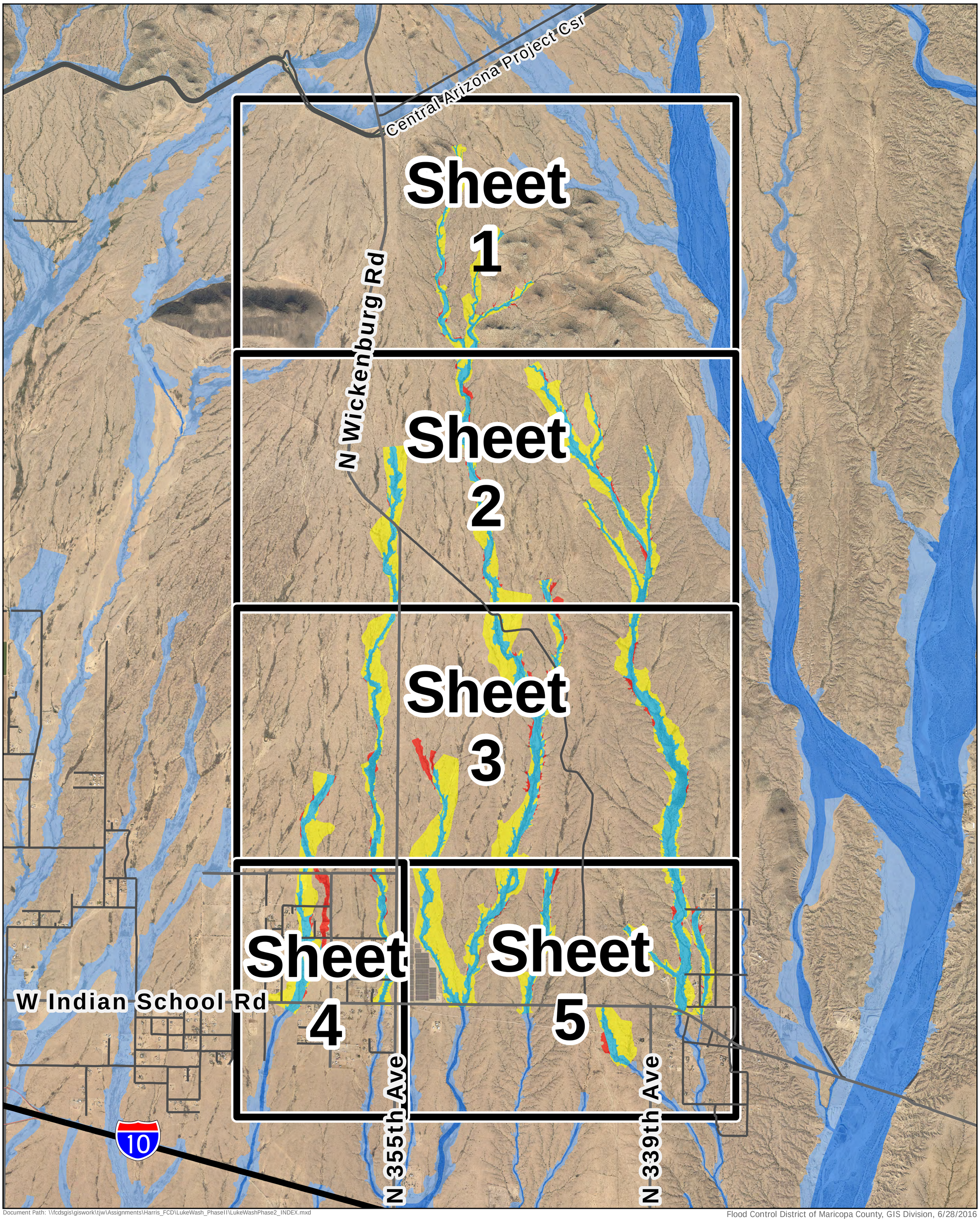

Document Path: \\fcdsgis\giswork\tjw\Assignments\Harris_FCD\LukeWash_PhaseII\LukeWashPhase2_INDEX.mxd

Flood Control District of Maricopa County, GIS Division, 6/28/2016

Luke Watershed Phase 2 - Sheet Index

Added to Floodplain

Remain in Floodplain

Removed from Floodplain

Current FEMA 100-Year Floodway

Current FEMA 100-Year Floodplain

3,600 1,800 0 3,600 Feet

N

Luke Watershed Phase 2

Floodplain Delination Study

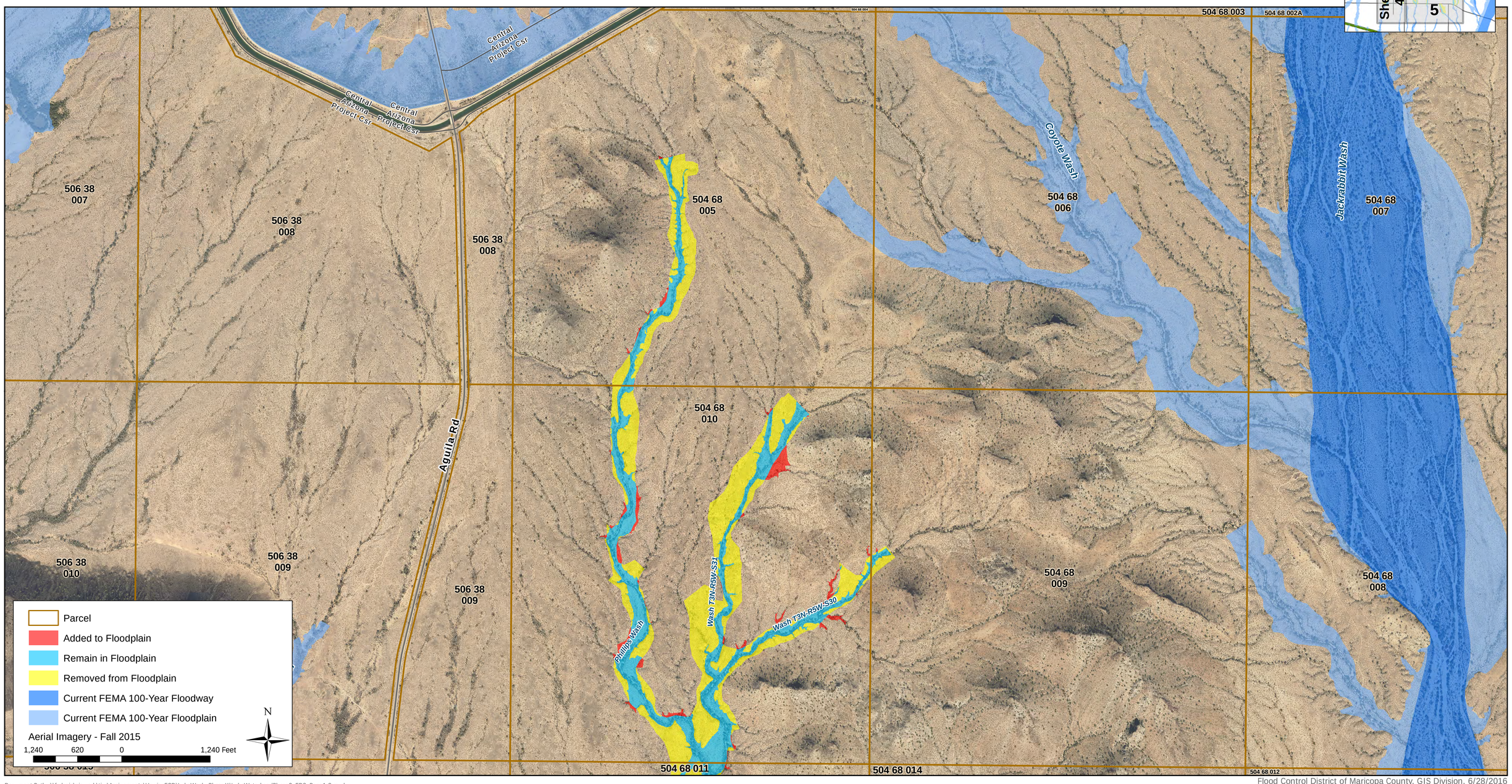

Document Path: \\fcdsgis\gisswork\tjw\Assignments\Harris_FCD\LukeWash_PhaseII\LukeWaterhsedPhase2_FDS_Page1-3.mxd

Flood Control District of Maricopa County, GIS Division, 6/28/2016

Luke Watershed Phase 2

Floodplain Delination Study

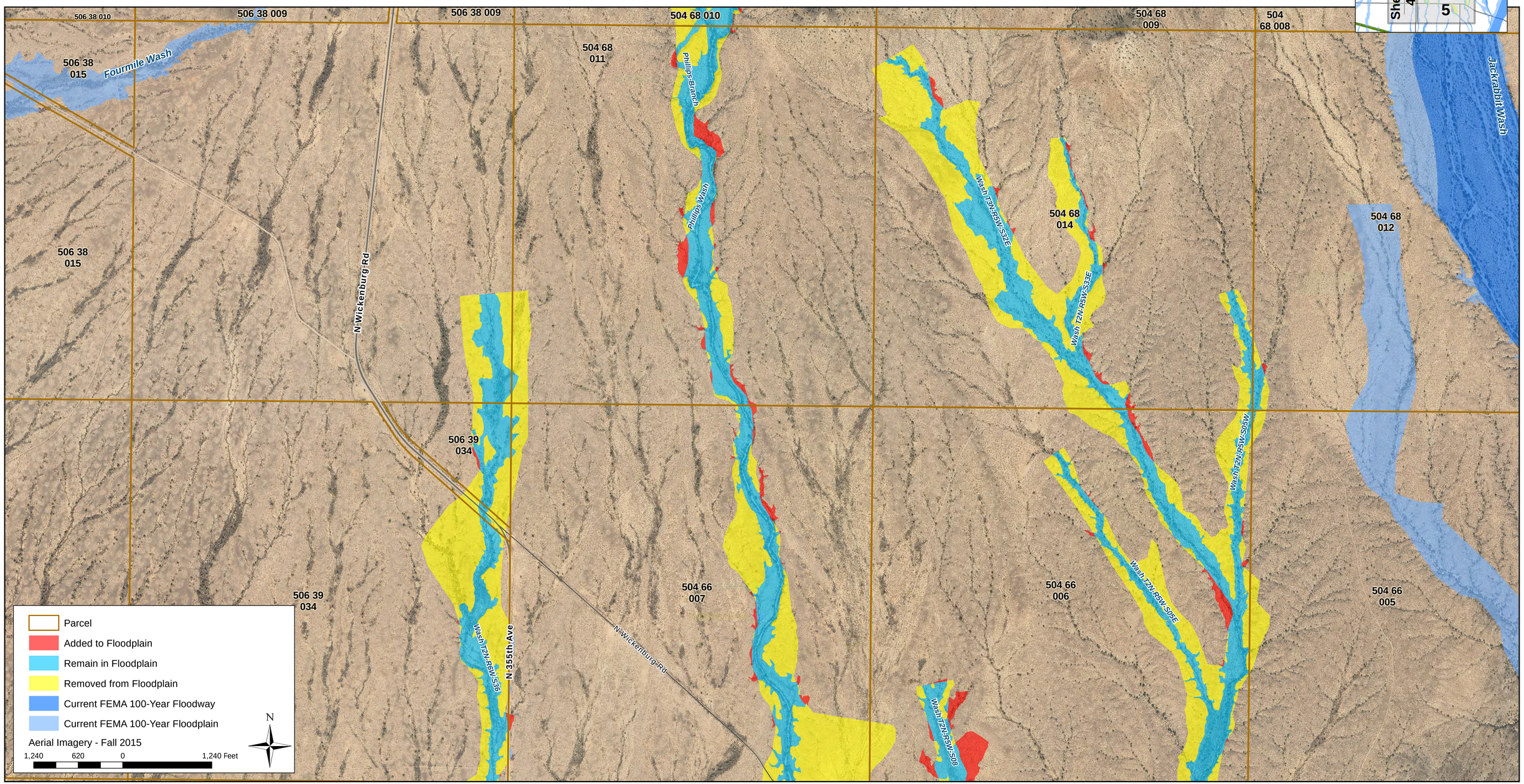

Document Path: \\fcdsgis\giswork\tjw\Assignments\Harris_FCD\LukeWash_PhaseII\LukeWaterhsedPhase2_FDS_Page1-3.mxd

Flood Control District of Maricopa County, GIS Division, 6/28/2016

Luke Watershed Phase 2

Floodplain Delination Study

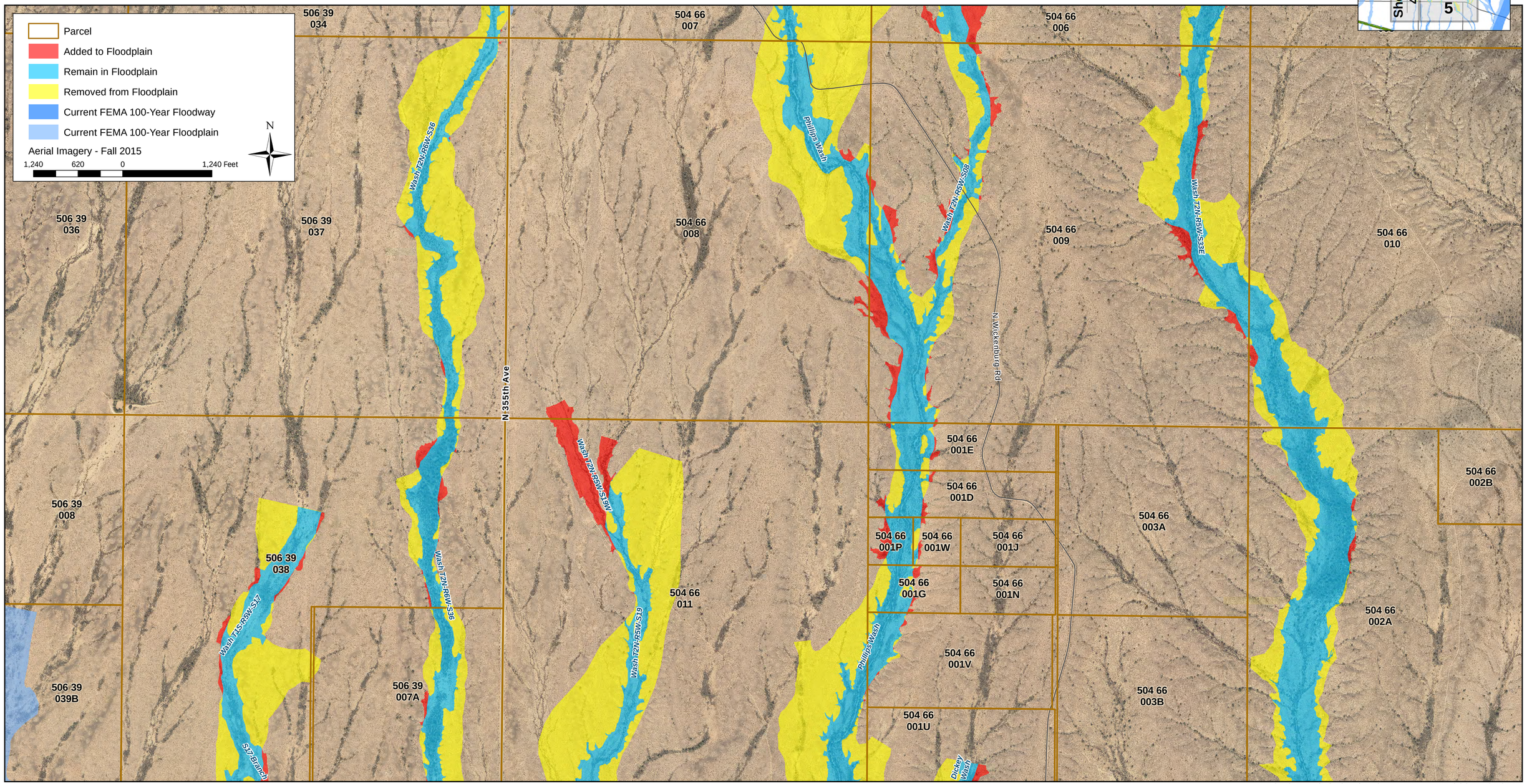

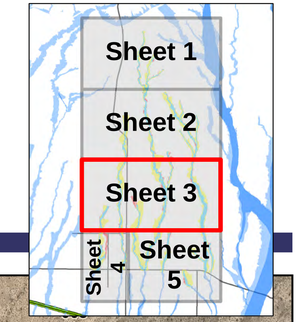

Document Path: \\fcdsgis\giswork\tjw\Assignments\Harris_FCD\LukeWash_PhaseII\LukeWaterhsedPhase2_FDS_Page3.mxd

Flood Control District of Maricopa County, GIS Division, 6/28/2016

Luke Watershed Phase 2

Floodplain Delination Study

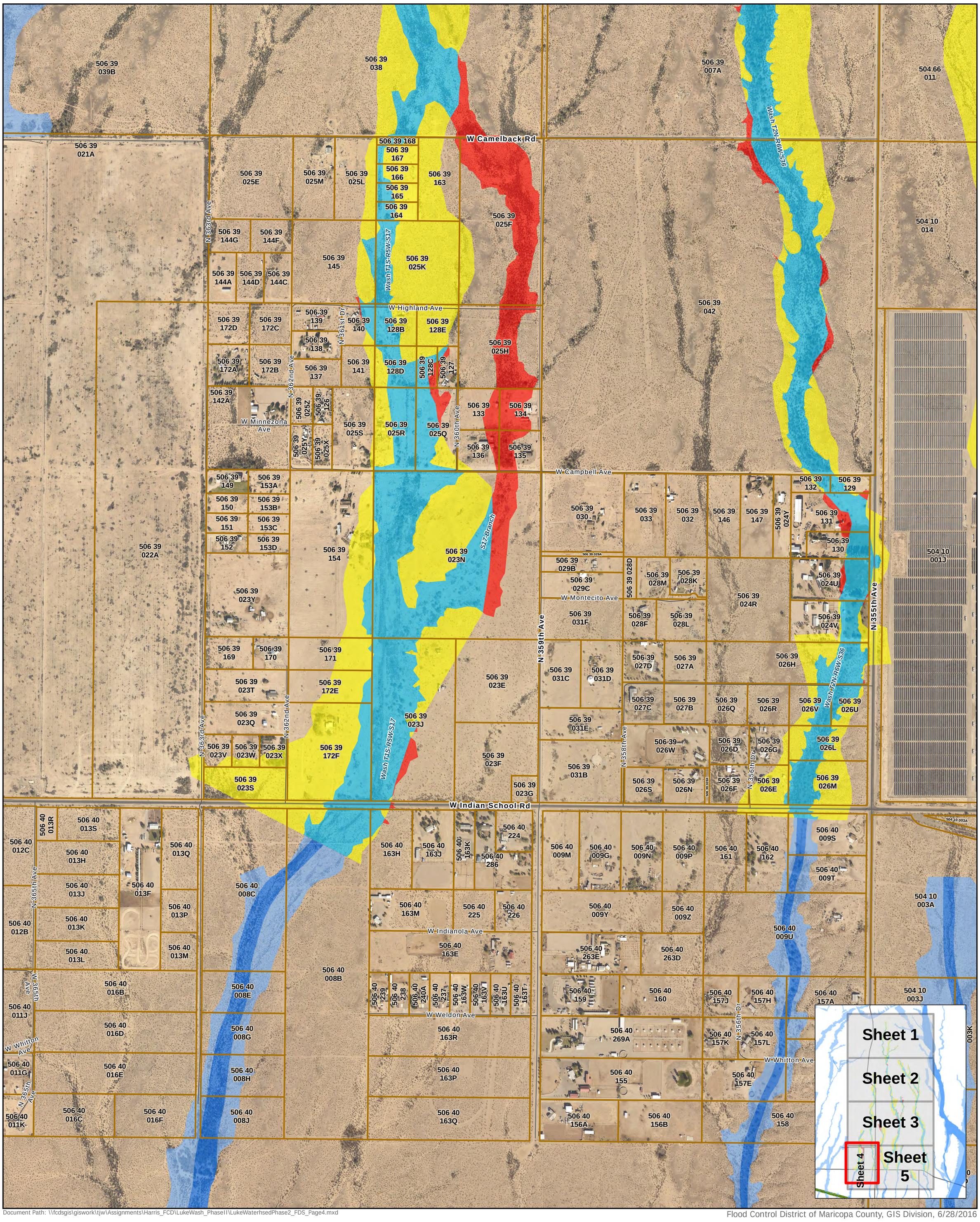

Document Path: \\fcdsgis\giswork\tjw\Assignments\Harris_FCD\LukeWash_PhaseII\LukeWaterhsedPhase2_FDS_Page4.mxd

Flood Control District of Maricopa County, GIS Division, 6/28/2016

Parcel

Added to Floodplain

Remain in Floodplain

Removed from Floodplain

Current FEMA 100-Year Floodway

Current FEMA 100-Year Floodplain

Aerial Imagery - Fall 2015

700 350 0 700 Feet

N

2801 West Durango Street, Phoenix, Arizona 85009, (602) 506-1501

www.fcd.maricopa.gov

Luke Watershed Phase 2

Floodplain Delination Study

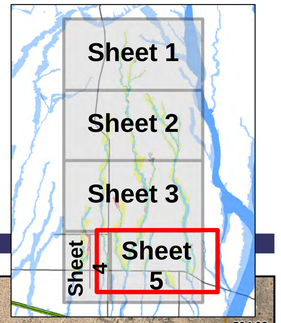

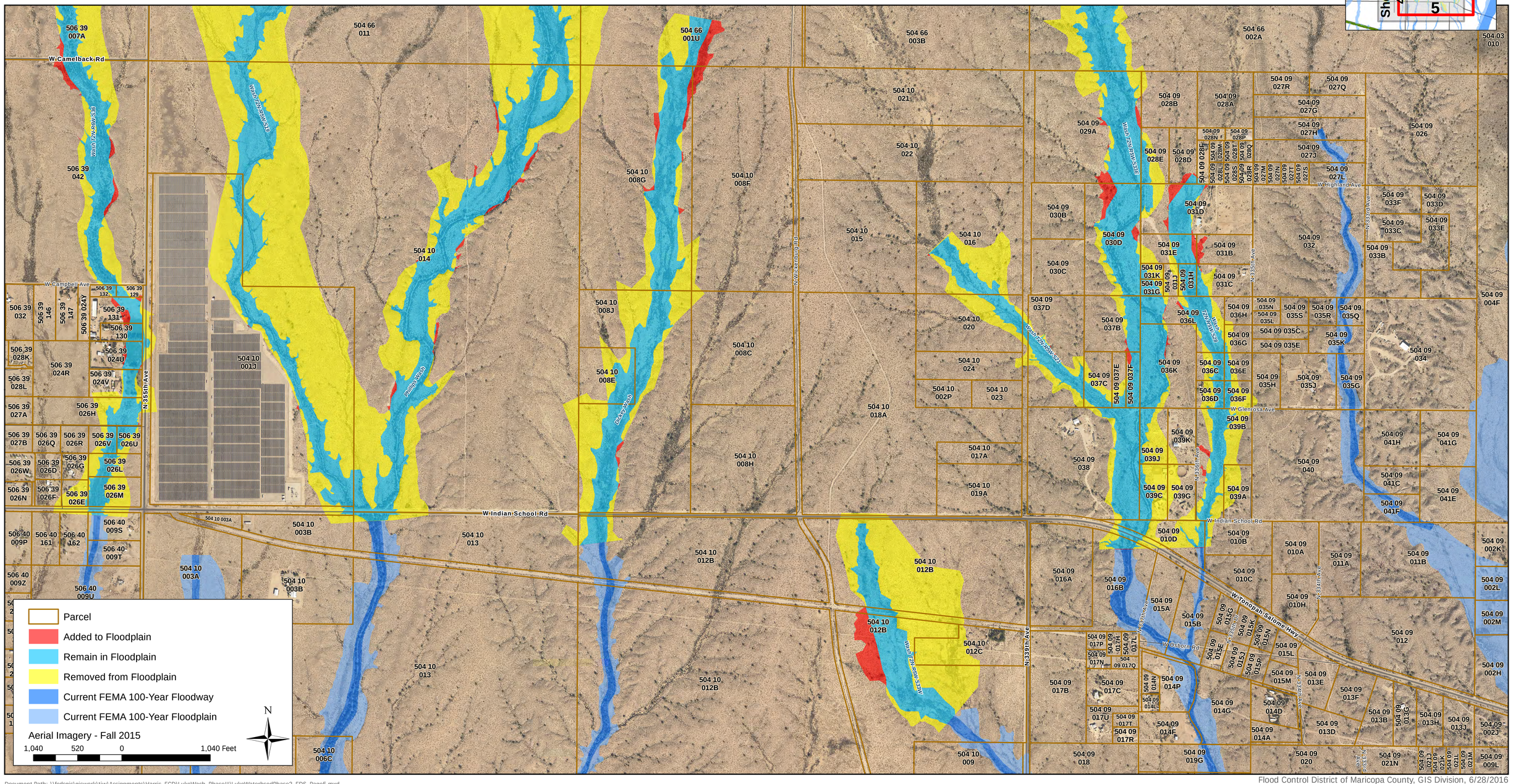

Document Path: \\fcdsgis\giswork\tjw\Assignments\Harris_FCD\LukeWash_PhaseII\LukeWaterhsedPhase2_FDS_Page5.mxd

Flood Control District of Maricopa County, GIS Division, 6/28/2016