Wickenburg Area Drainage Master Plan/Study

Index Map

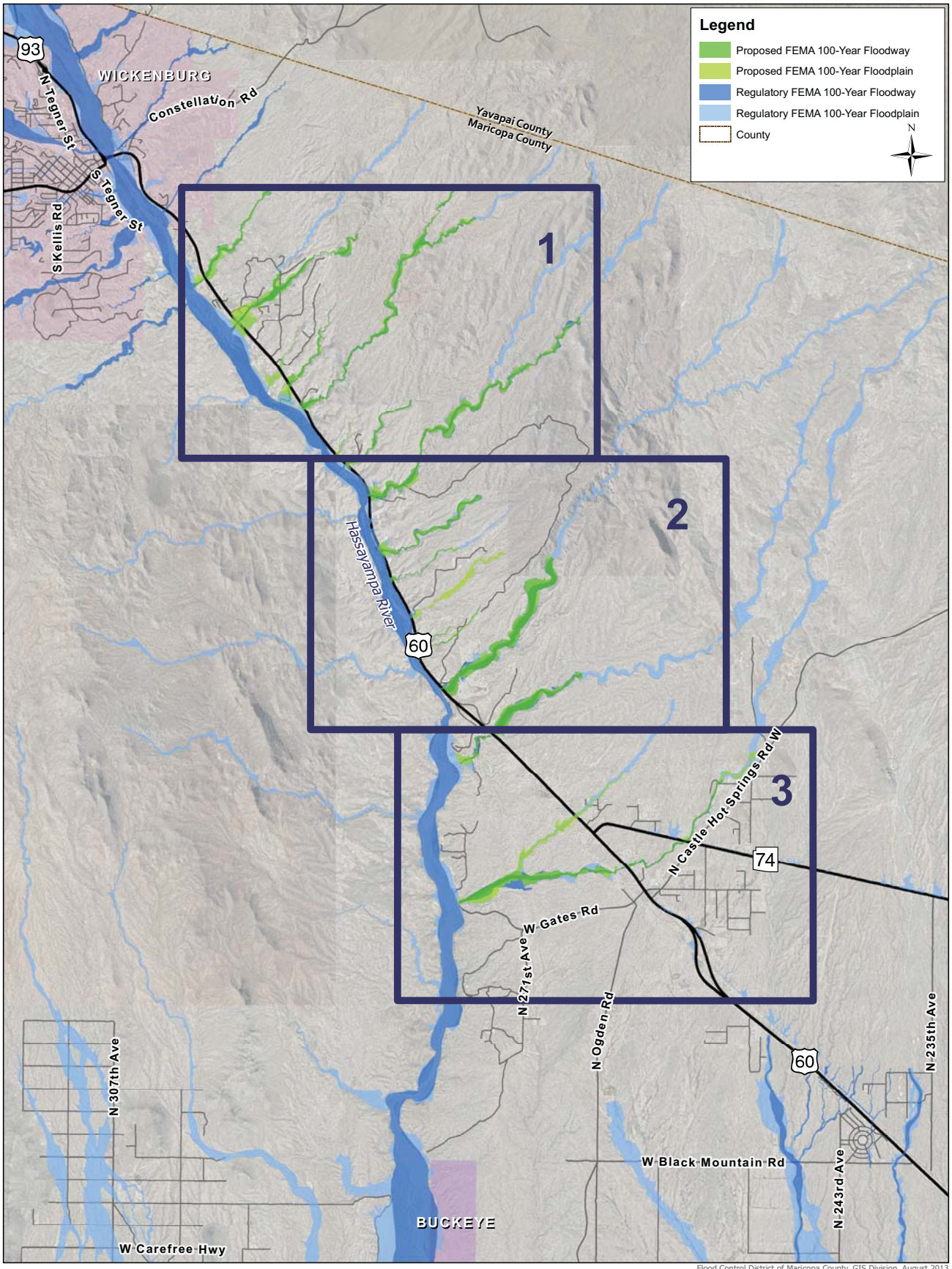

Document Path: X:\Jjw\Assignments\Gross_FCD\WickenburgPhase3\WickenburgPhase3_Vicinity.mxd

Flood Control District of Maricopa County, GIS Division, August 2013

2801 West Durango Street, Phoenix, Arizona 85009, (602) 506-1501

www.fcd.maricopa.gov

Wickenburg Area Drainage Master Plan/Study

Phase 3 Floodplains

Legend

- Proposed FEMA 100-Year Floodway
- Proposed FEMA 100-Year Floodplain
- Regulatory FEMA 100-Year Floodway
- Regulatory FEMA 100-Year Floodplain

N

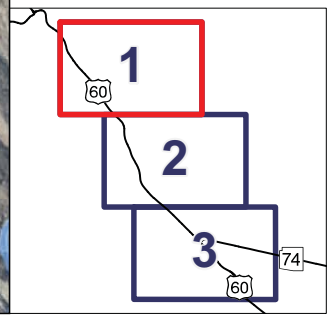

Document Path: X:\tjw\Assignments\Gross_FCD\WickenburgPhase3\WickenburgPhase3.mxd

Flood Control District of Maricopa County, GIS Division, August 2013

Wickenburg Area Drainage Master Plan/Study

Phase 3 Floodplains

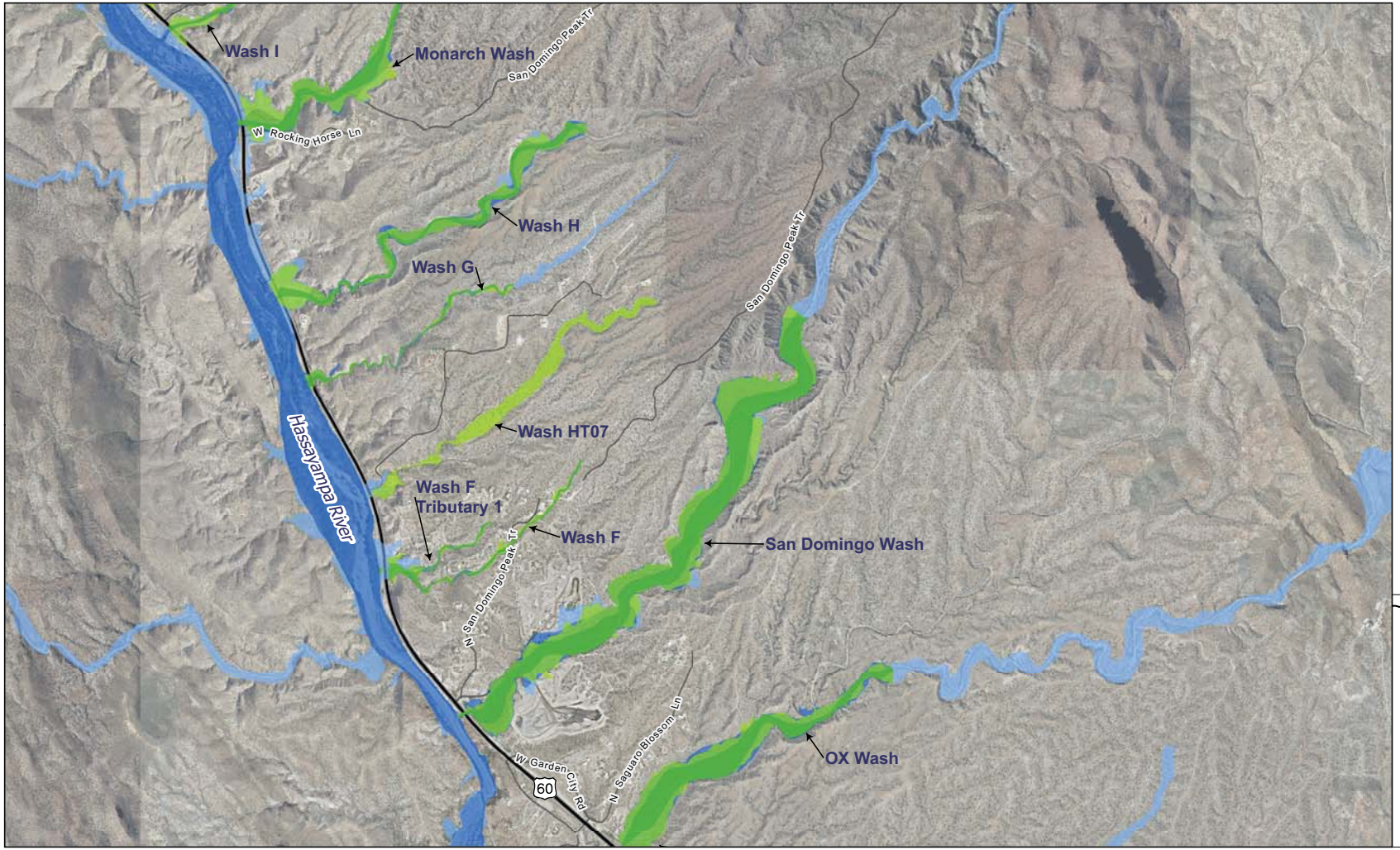

Legend

- Proposed FEMA 100-Year Floodway
- Proposed FEMA 100-Year Floodplain
- Regulatory FEMA 100-Year Floodway
- Regulatory FEMA 100-Year Floodplain

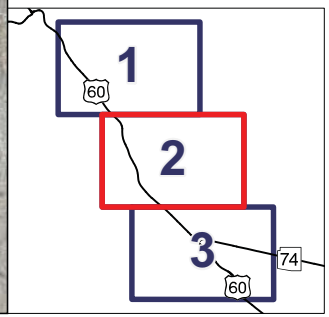

Document Path: X:\tjw\Assignments\Gross_FCD\WickenburgPhase3\WickenburgPhase3.mxd

Flood Control District of Maricopa County, GIS Division, August 2013

Wickenburg Area Drainage Master Plan/Study

Phase 3 Floodplains

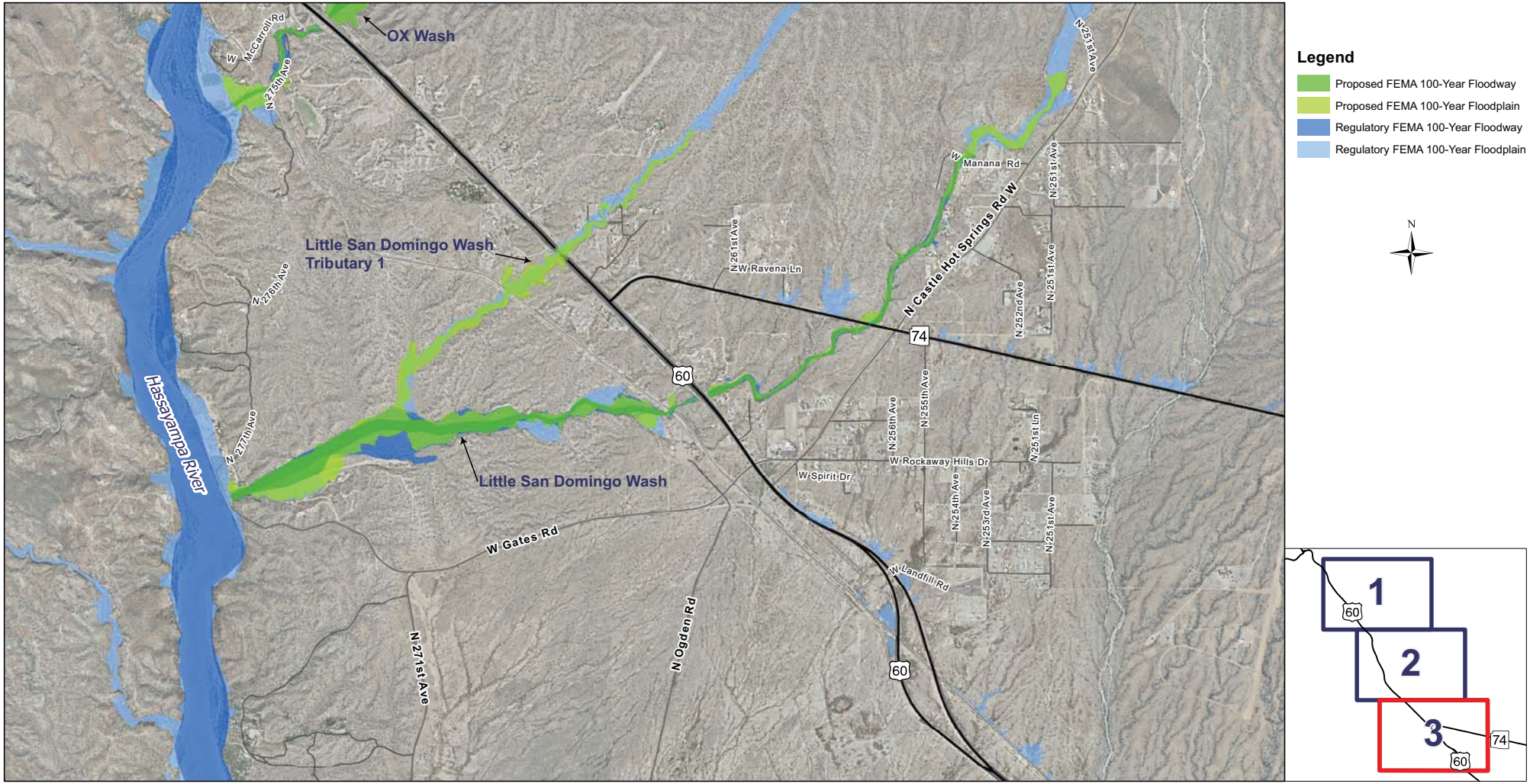

Document Path: X:\tjw\Assignments\Gross_FCD\WickenburgPhase3\WickenburgPhase3.mxd

Flood Control District of Maricopa County, GIS Division, August 2013