RIVERBED SCOUR

AT

BRIDGE PIERS

Property of
Flood Control District of MC Library
Please Return to
2801 W. Durango
Phoenix, AZ 85009

PB88-142674

Riverbed Scour at Bridge Piers

Washington State Univ., Pullman

Prepared for
Federal Highway Administration, Olympia, WA

Jun 87

HYDRO LIBRARY

U.S. Department of Commerce
National Technical Information Service
NTIS

PB88-142674

Riverbed Scour At Bridge Piers

Final Report
WA-RD 118.1

June 1987

Washington State Department of Transportation
Planning, Research and Public Transportation Division

in cooperation with the
United States Department of Transportation
Federal Highway Administration

REPRODUCED BY
U.S. DEPARTMENT OF COMMERCE
NATIONAL TECHNICAL
INFORMATION SERVICE
SPRINGFIELD, VA. 22161

Washington State Department of Transportation

Duane Berentson, Secretary
A.D. Andreas, Deputy Secretary
James P. Toohey, Assistant Secretary for Planning, Research and Public Transportation

Washington State Transportation Commission Research Committee
William J. Kamps, Chair
Richard Odabashian, Commissioner
Jerry Overton, Commissioner
Leo B. Sweeney, Commissioner

WSDOT Research Executive Committee
A.D. Andreas, Chair, Deputy Secretary for Transportation
E.W. Ferguson, District 4 Administrator
H.W. Parker, Assistant Secretary for Marine Transportation
Robert C. Schuster, Assistant Secretary for Highways
James P. Toohey, Assist. Sec. for Plang, Research & Public Transp.

WSDOT Research Technical Committees

Highway Operations and Development
Richard Cook, Chair, District 2 Administrator
John Aspaas, District 4 Project Engineer
William P. Carr, Associate Research Director
John Conrad, District 1 District Operations Engineer
Rich Darnell, District 3 Maintenance & Operations Engineer
C. Stewart Gloyd, Bridge Structures Engineer
Wayne Gruen, State Traffic Engineer
Stan Moon, Location/Design Engineer
Ed Schlect, Construction Engineer, Paving
Don Senn, District 2 Location/Construction Engineer
Don Shrock, District 6 Maintenance Superintendent
Ken Thomas, Operations Engineer, Bellingham Public Works Department
George Tsiatis, Structural Engineer, Washington State University

Materials and Product Evaluation
Dave Vandehey, Chair, State Construction Engineer
Keith W. Anderson, Federal Program Manager
Jim Buss, District 5 Construction Engineer
Newton Jackson, Pavement/Soils Engineer
Steve Kramer, Assistant Professor, Civil Engineering, U. of Washington
Bob Kiner, Bridge Operations Engineer
Art Peters, Materials Engineer
Bob Spratt, District 2 Maintenance Engineer
John Strada, Construction Engineer - Grading

Planning and Multimodal
Don Tranum, Chair, District 6 Administrator
Rich Anderson, Manager, District 6 Management Services
Ken Casavant, Professor, Washington State University
King Dushman, Director, Pierce County Transit Development
Kris Gupta, Manager, Transportation Data Office
Kern Jacobson, District 1 Public Transportation & Planning Engineer
Jerry Lenz, Manager, Multi Modal Branch
Jim Slakey, Manager, Public Transportation
Stephen Smith, Service Planning Manager, Ferry System, Colman Dock

WSDOT Research Implementation Committee
Stan Moon, Chair, Location/Design Engineer
Jack E. Hanson, Location Engineer
Dennis Ingham, Highway Maintenance Engineer
Kern Jacobson, District 1 Public Transportation and Planning Engineer
Bob Kiner, Bridge Operations Engineer
Art Peters, Materials Engineer
Ed Schlect, Construction Engineer, Paving
Gerald Smith, District 1 Assistant I-90 Construction Engineer
Bob Spratt, District 2 Maintenance Engineer

WSDOT Research Office
John Doyle, Director
William P. Carr, Associate Director
Keith W. Anderson, Federal Program Manager
June Lewerson, Database Coordinator
Ellen Loyer, Secretary
Carl Toney, Research Administrator

WSDOT Research Liaisons

District 1 - Kern Jacobson, Public Transportation and Planning Engineer
District 2 - Don Senn, Location/Construction Engineer
District 3 - Bob George, Assistant Locator Engineer
District 4 - Richard N. Coffman, Maintenance Engineer
District 5 - Robert Machek, Design Engineer
District 6 - Richard Larson, Design and Planning Engineer
WSDOT Library - Barbara Russo, Librarian

Transportation Research Council

Transportation Commission
Vaughn Hubbard, Chair
William J. Kamps*#
Richard Odabashian*
Jerry B. Overton
Albert D. Rossellini
Bernice Stern
Leo B. Sweeney*

* Research Committee # Research Committee Chair

Federal Highway Administration
Paul C. Gregson, Division Administrator

Private Sector
Milton "Bud" Egbers, President, Skagit Valley Trucking
Richard Ford, Managing Partner, Preston, Thorgrimson, Ellis, Holman
William Francis, Vice President, Burlington Northern R.R.
Tom Gaetz, Project Manager, David Mowat & Company, Bellevue
Lawrence Houk, Vice President, Lockheed Shipbuilding
Charles H. Knight, President, Concrete Technology
H. Carl Munson, VP for Strategic Planning, Boeing Co., Seattle
Michael Murphy, President, Central Pre-Mix Concrete
Richard Norman, President, Associated Sand & Gravel, Everett
John Ostrowski, Public Works Director, Vancouver, WA
Richard S. Page, President, Washington Roundtable
James D. Ray, Senior Manager, IBM Company
Sudarshan Sathe, Director, Technical Services, Polycarb Inc., Cleveland, OH
Paul Turvit, General Manager, PACCAR, Technical Center, Mt. Vernon, WA

Universities
Gene L. Woodruff*, Vice Provost for Research, UW
Robert V. Smith, Associate Provost for Research, WSU
Surinder K. Bhagat, Professor and Chair, Civil Engineering, WSU

Washington State Department of Transportation
Duane Berentson, Secretary
A.D. Andreas, Deputy Secretary
C.W. Baeiman, District 5 Administrator
R.E. Boodstruck, District 1 Administrator
J.L. Clemen, Assistant Secretary for Mngt Services
R.C. Cook, District 2 Administrator
R.L. Daniels, Administrator, Public Affairs Office
E.W. Ferguson, District 4 Administrator
W.H. Hamilton, Assistant Secretary for Aeronautics
W.I. Hordan, State Aid Engineer
H.W. Parker, Assistant Secretary, Marine Transportation
R.C. Schuster, Assistant Secretary for Highways
J.H. Slakey, Manager, Public Transportation Office
J.P. Toohey, Assistant Secretary for Plng, Res., and Pub. Trans.
M.D. Tranum, District 6 Administrator
D.J. Vandehey, State Construction Engineer
A.T. Smelser, District 3 Administrator

Representative George Walk, Chair - Legislative Transportation Committee

Federal Highway Administration
M. Elson Green, Region 10 Administrator
Otis C. Hasefton, Region Office Research and T2 Engineer
Ernest J. Vlaach, Director, Regional Planning and Program Development

Paul C. Gregson, Division Administrator
Barry Breckle, Division Office Programming and T2 Engineer
Charles W. Chappell, Division Transportation Planner

Washington State Transportation Center (TRAC) (UW and WSU)
G. Scott Rutherford, Director
Ken Casavant, Associate Director, WSU
Joe P. Mahoney, Associate Director, UW
Khosrow Bablaee, Senior Research Engineer
Rhonda Brooks, Research Implementation Manager
Mark Hallenbeck, Senior Research Engineer
Ed McCormack, Research Engineer
Amy O'Brien, Coordinator
Bev Odegaard, Budget Analyst
Ron Porter, Word Processing Technician
Cy Ulberg, Senior Research Engineer
Cynthia Wallace, Clerk Typist
Duane Wright, Research Aide

Reproduced from best available copy.

WASHINGTON STATE DEPARTMENT OF TRANSPORTATION

TECHNICAL REPORT STANDARD TITLE PAGE

1 REPORT NO WA-RD-118.1	2 GOVERNMENT ACCESSION NO	3 RECIPIENT'S CATALOG NO PB88 142674/AS
4 TITLE AND SUBTITLE Riverbed Scour at Bridge Piers		5 REPORT DATE June 1987 6 PERFORMING ORGANIZATION CODE
7 AUTHOR(S) Howard D. Copp & Jeffrey P. Johnson		8 PERFORMING ORGANIZATION REPORT NO
9 PERFORMING ORGANIZATION NAME AND ADDRESS Washington State University Department of Civil & Environmental Engineering Pullman, WA 99164		10 WORK UNIT NO 11 CONTRACT OR GRANT NO Y3400, Task 4
12 SPONSORING AGENCY NAME AND ADDRESS Department of Transportation Transportation Building Olympia, WA 98504		13 TYPE OF REPORT AN PERIOD COVERED Final Report 14 SPONSORING AGENCY CODE

15 SUPPLEMENTARY NOTES

This study was conducted in cooperation with the U. S. Department of Transportation, Federal Highway Administration.

16 ABSTRACT

The Washington State Department of Transportation (WSDOT) presently uses an empirical approach in estimating the depth to which riverbed scour is apt to occur around bridge piers. The empiricism arises, at least in part, from the use of prediction equations of the form $d_s/b=K(y_o/b)^n$ where d_s is the predicted scour depth, b is the width of piers, y_o is the depth of the approach flow, K is a multiplier that incorporates geometry of piers and their orientation to the flow path in streams and n is a factor reflecting erosive characteristics of streambeds.

More than 35 different formulae, having form similar to the one above, have been proposed for scour estimation since 1949. All apply most appropriately to cohesionless streambed materials that are uniform in size. Many site conditions in Washington and other states have graded material with some armoring characteristics. Prediction equations of the above type will estimate scour much deeper than what actually occurs in these latter type streambeds.

Bridge pier construction can be overly costly if they penetrate the streambed unnecessarily deep. At the same time, however, designs must be safe. Research reported here examined whether existing WSDOT scour estimating practices are appropriate or whether other methodology should be used. Results point out that, where uniform-sized cohesionless streambeds exist, correct estimating methods are satisfactory. However, at bridges over streams having graded bed materials current estimates of scour depths are excessive. A procedure for estimating these latter depths has been developed and is presented herein for use by WSDOT and others.

17 KEY WORDS Scour, Riverbed Scour, Bridge Pier Scour, Erosion		18 DISTRIBUTION STATEMENT	
19 SECURITY CLASSIF (of this report) Unclassified	20 SECURITY CLASSIF (of this page) Unclassified	21 NO OF PAGES 73	22 PRICE

DOT FORM 310.022 (11-86) -1216

RIVERBED SCOUR AT BRIDGE PIERS

by

Howard D. Copp
& Jeffrey P. Johnson

Department of Civil and Environmental Engineering
Washington State University
Pullman, Washington

Washington State Transportation Center
WSDOT Technical Monitor
Jack L. McIntosh
Hydraulic Engineer

Final Report
Research Project Y-3400
Task 4

Prepared for

Washington State Department of Transportation
and in cooperation with
U.S. Department of Transportation
Federal Highway Administration

June, 1987

The contents of this report reflect the views of the authors, who are responsible for the presentation of the information, and not necessarily those of the Washington State Department of Transportation or the Federal Highway Administration. This report constitutes no standard specification or regulation of either of these agencies or the Washington State University.

ACKNOWLEDGEMENTS

The research reported herein was an 18-month investigation sponsored financially by the Washington State Department of Transportation (WDOT) in cooperation with the Federal Highway Administration. Both agencies, their administrative personnel and their support, without which this research would not have been possible, are hereby acknowledged.

During the study, Mr. Jack McIntosh, WDOT hydraulic engineer, provided nearly continuous encouragement and direction to ensure the study results would be useful both to field personnel and to design engineers. Mr Robert Bruce, also a hydraulic engineer for WDOT, provided certain departmental records which permitted site selection for field measurements. Both of these persons also gave unselfishly of their time in explaining present practices in assessing riverbed scour.

The authors wish to acknowledge Dr. John Orsborn, Professor of Civil and Environmental Engineering at Washington State University for his expertise on river matters and his professional guidance in helping the study to maintain its proper orientation.

ABSTRACT

The Washington State Department of Transportation (WDOT) presently uses an empirical approach in estimating the depth to which riverbed scour is apt to occur around bridge piers. The empiricism arises, at least in part, from the use of prediction equations of the form

$$d_s/b = K(y_o/b)^n$$

where d_s is the predicted scour depth, b is the width of piers, y_o is the depth of the approach flow, K is a multiplier that incorporates geometry of piers and their orientation to the flow path in streams and n is a factor reflecting erosive characteristics of streambeds.

More than 35 different formulae, having form similar to the one above, have been proposed for scour estimation since 1949. All apply most appropriately to cohesionless streambed materials that are uniform in size. Many site conditions in Washington and other states have graded material with some armoring characteristics. Prediction equations of the above type will estimate scour much deeper than what actually occurs in these latter type streambeds.

Bridge pier construction can be overly costly if they penetrate the streambed unnecessarily deep. At the same time, however, designs must be safe. Research reported here examined whether existing WDOT scour estimating practices are appropriate or whether other methodology should be used. Results point out that, where uniform-sized cohesionless streambeds exist, correct estimating methods are satisfactory. However, at bridges over streams having graded bed materials current estimates of scour depths are excessive. A procedure for estimating these latter depths has been developed and is presented herein for use by WDOT and others.

TABLE OF CONTENTS

		Page
Acknowledgments		i
Abstract		ii
List of Figures		iv
List of Tables		v
List of Symbols		vi
I	Summary	1
II	Introduction	2
III	Local Scour at Bridge Piers, A Review	3
	a) Flow Fields and Scour	3
	b) Local Scour Parameters	4
	c) Dimensional Analysis	7
	d) Scour Depth Predictions Formula Comparisons	9
IV	Scour Depth Predictions by Washington Department of Transportation	17
V	Scour Prediction at Riverbeds with Non-Uniform Bed Materials	19
	a) General Remarks	19
	b) Effect of Pier Shape	19
	c) The Effect of Angle of Attack	20
	d) The Effect of Sediment Size	20
	e) The Effect of Sediment Grading	23
	f) Prediction Formulae and Comparisons	23
	g) Graded Streambed Material	28
	h) Summary	28
VI	Recommended Procedure for Estimating Scour Depth in Graded Streambed Material	29
References		32
Appendix A.	Field Measurements of Local Scour at Bridges in Washington State	36
Appendix B.	Estimating Scour Depths in Graded Bed Material Using Microcomputers	54

LIST OF FIGURES

Figure		Page
1.	Definition Sketch of Flow Field in the Vicinity of a Pier	4
2.	Local Scour Depth Variation with Time	6
3.	Local Scour Depth Variation with Approach Velocity	6
4.	Average Local Scour Depth at a Cylindrical Pier	6
5.	Particle Size Distribution Effects on Local Scour	6
6.	Scour Prediction Formulae Comparison--$U_o/\sqrt{gy_o}$	16
7.	Scour Prediction Formulae Comparison--y_o/b	16
8.	Predicted vs. Observed Experimental Scour Depths	18
9.	Predicted Scour vs Louisiana Field Data	18
10.	Pier Shapes Studies by Chaubert and Engeldinger	20
11.	K_α Multiplier for Angle of Attack	21
12.	Local Scour Depth vs Streambed Material Size and Pier Width	22
13.	Logarithmic Plot of Data in Figure 12	22
14.	Local Scour Depth in Graded Bed Material	24
15.	Particle Size Coefficient, K_σ, vs Geometric Deviation, σ_g	24
16.	Velocities Required to Move Bed Particles of Diameter d, Newaukum River	27
17.	Grain-Size Distribution Curves	27

LIST OF TABLES

Table		Page
1.	Prediction Formulae	10
2.	Bridge Pier Scour Formulas Compared by Various Investigators	15
3.	K_s Multipliers for Various Shaped Piers	21
4.	Predicted Scour Depths in Non-Uniform Bed Materials	25

LIST OF SYMBOLS

The following symbols are used in this report:

b = pier width;

d = riverbed material grain size diameter (also d_{16}, d_{50}, d_{84}--sizes corresponding to percent of material finer)

d_s = depth of scour below riverbed elevation

d_{sm} = maximum depth of scour below riverbed elevation;

F = approach flow Froude number, $= U_o/\sqrt{gy_o}$;

F_c = critical Froude number, $= U_c/\sqrt{gy_o}$ or $U_c/\sqrt{gb}$;

F_p = pier Froude number, $= U_o/\sqrt{gb}$;

g = gravitational acceleration;

K_s = multiplying factor for pier shape;

K_α = multiplying factor for skewed piers;

K_σ = coefficient for equilibrium scour depth as a function of σ_g;

L = length of pier;

q = stream discharge intensity;

Q = stream discharge;

r = regression coefficient;

S = streambed slope;

U = approach flow velocity;

U_c = critical flow velocity;

U_o = mean approach flow velocity;

U_* = shear velocity;

U_{*c} = critical shear velocity;

V_{max} = maximum downflow velocity;

x = pier spacing perpendicular to approach flow;

y_o = approach flow depth;

α = pier angle of attack;

σ_g = geometric standard deviation of grain size distribution; $= \sqrt{d_{84}/d_{16}}$

ρ = density of fluid;

ρ_s = density of bed sediment; and

ν = kinematic viscosity of fluid.

RIVERBED SCOUR AT BRIDGE PIERS

I. A SUMMARY

The purpose for undertaking this study was to ascertain whether current methods used by the Washington State Department of Transportation (WDOT) are appropriate for estimating riverbed scour depths around bridge piers. If predicted depths are excessive, costs of construction would be too high. At the same time, bridge integrity relies on having piers penetrating sufficiently deep to avoid undermining and failure.

Research was organized to first examine over 35 different prediction formulae, three of which are used by WDOT. A literature search and analysis of information examined suggest that the WDOT methodology is appropriate in instances where bridges span streams that have uniform sand/small gravel bed materials without cohesive properties. However, 28 existing bridges in the state that were visited during the study are located over streams that have graded bed material rather than uniform, small particles. In these cases, evidence suggests that present methodology predicts scour depths that are too great.

An estimating procedure, referred herein to as the University of Aukland (New Zealand) method or simply the UAK method, has been developed during recent years for application to streambeds having graded materials with some armoring. This procedure estimates scour depths from 25 to 40 percent of that from present methodology when both are applied to the graded streambed. Additionally, it compares quite favorably to actual scour measurements at several existing bridges in the state.

Evidence and analyses presented in the report support the conclusions that when sand bed streams or those with essentially uniform, relatively small-sized materials are to be considered, present methods for prediction of scour depths should be used. When a graded and/or armored bed exists, the UAK procedure is appropriate.

II. INTRODUCTION

The Washington State Department of Transportation (WDOT) presently utilizes a prediction equation commonly known as the Laurson and Toch equation to estimate scour depth immediately around a bridge pier situated in a stream. This equation is

$$d_s/b = 1.5\ (y_o/b)^{0.3}$$

where d_s is the depth of local scour, b is the width of the pier, and y_o is the depth of flow approaching the pier. The right-hand side of this formula needs to be multiplied by factors which take into account the alignment of piers in the flow path and the shape of the pier in plan view.

This and many other similar prediction formulae all were developed from empirical studies using uniform sized and shaped media (various sands, small gravels, and glass beads for example) with little or no cohesive or interlocking qualities as streambed material. Research persons recognize well the phenomena that contribute to scour around bridge piers but a generally applicable prediction tool has not yet been found.

The reason for this is that bridges are built across streams with a wide variety of bed materials--from clays to uniform sands and gravels to gradations from clays to gravels. Eroding qualities of these different materials are dependent upon both streamflow parameters and parameters of the streambed. It is difficult, if not impossible, at the current state of knowledge, to develop one prediction technique that is suitable for all locations.

Washington State environmental statues and regulations require that any construction activity that disturbs riverbed material must be conducted within a water-tight enclosure (a cofferdam, for example) so ecology of the stream is not adversely upset. Costs for such enclosures vary according to the enclosed area and the depth to which that area is to be excavated. Accordingly, these costs depend upon the depth to which a bridge pier must be installed so that scour will not damage it.

In view of these and related safety factors, are the techniques used by WDOT appropriate for predicting scour depths? This quesion was addressed by the research upon which this document reports. Part III of the report summarizes

a rather extensive review of past literature of scour at bridge piers to assess reliability of current practices. Subsequent parts present a recently developed technique that appears to be better suited to many Washington bridge locations and suggest a procedure for its application. This new technique then is compared with scour measurements made at several bridges in Washington.

III. LOCAL SCOUR AT BRIDGE PIERS, A REVIEW

a) Flow Fields and Scour.--The downward flow velocity at the nose of a bridge pier and a vortex system (comprised of a horseshoe-vortex, a wake-vortex and a surface roller) are the basic components of flow fields that cause local riverbed scour at or near bridge piers. Figure 1 illustrates such a flow field. Raudkivi (40), attributes downflow to a local pressure gradient. When the approaching flow encounters the stagnation point located at the pier nose, the velocity is zero throughout the vertical plane of symmetry. However, the approach flow velocity, U_o (part A of Fig. 1), decreases from near the free surface downward to the bed, so the stagnation pressure, $\rho U_o^2/2$, also decreases with depth. This pressure gradient causes the approach flow to "dive" at the pier nose.

This downflow has a unique velocity distribution which is governed by pier shape, approach flow conditions, and bed material properties. Experiments by Ettema (17) revealed that, for a circular cylinder and no scour hole, the maximum downward velocity is approximately 40% of the mean approach velocity. When scour occurs, the maximum downflow velocity is about 80% of U_o.

Laursen and Toch (29) indicate that as the approach flow encounters the upstream face of a pier, separation takes place and backflow occurs along the streambed creating a roller. This roller is quickly converted into spirals as flow progresses downstream and around the sides of the pier. These spirals, forming a "horseshoe" shape, extend several pier diameters downstream before losing identity and becoming part of general turbulence.

Wake vortices also are generated by flow separation downstream from the pier nose. Here unstable shear layers roll inward forming small whirlpools as shown in Fig. 1. These whirlpools are wake vortices which periodically detach themselves from alternate sides of the pier and move downstream.

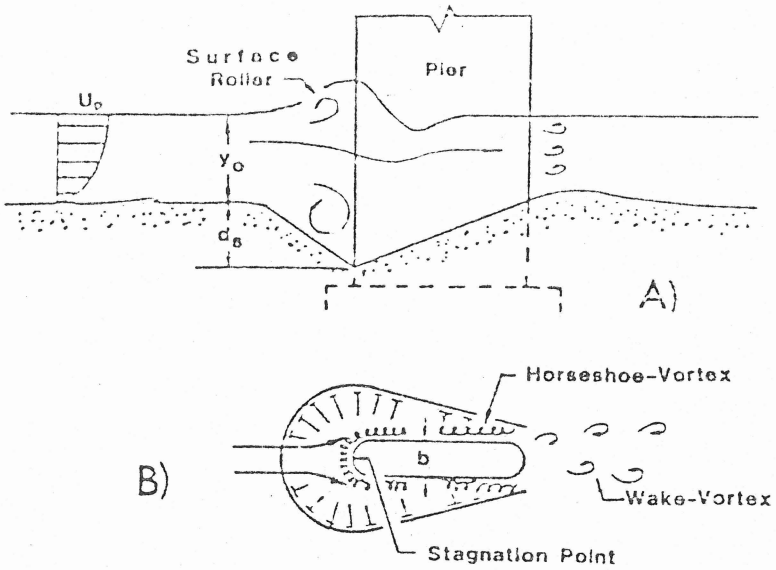

Figure 1. Definition Sketch of Flow Field in the Vicinity of a Pier.

The surface roller develops at the upstream face of the pier and curls in the opposite sense to that of the horseshoes vortex. This roller affects the scour process only during shallow flows when it interferes with the approach flow and causes reduced strength in the downflow.

Local scour around a bridge pier will begin when the downflow velocity near the stagnation point becomes strong enough to overcome resistance forces of the bed particles. Once these forces are exceeded, particles will be dislodged and carried downstream by the horseshoe vortex and/or the wake vortex. After a scour hole begins to occur,

> . . . the vortex rapidly grows in size and strength as additional fluid attains a downwards component and the strength of the downflow increases. The magnitude of the downflow near the bottom of the scour hole decreases as the depth of the hole increases. At a certain stage, equilibrium is reached (Melville, 32).

b) Local Scour Parameters.--Local scour may occur either as 1) clear-water scour when sediment is removed from the scour hole but is not replenished by

the approach flow, or 2) live-bed scour when sediment is continuously transported into the scour hole by the approach flow (Chabert and Engeldinger, 12). In the first case, local velocity is less than a critical value while in the second case, the critical velocity is exceeded. Critical velocity is that required for general bed movement.

Equilibrium scour depth in clear water scour is approached asymptotically when the downflow at the nose of the pier is no longer able to dislodge or remove particles from the bottom of the scour hole. In live-bed scour, the equilibrium depth is reached when, over a period of time, the average amount of sediment supplied to the hole equals the average amount removed. In the latter instance, the scour depth is not constant. Instead, it periodically fluctuates about a mean value due to the passage of bed forms, such as dunes and ripples, through the scour hole. Figure 2 shows the variations of scour depth with time.

In 1966, Shen, et al. (46), concluded that the relationship between equilibrium scour depth in uniform bed material and mean approach velocity is as shown in Fig. 3 which indicates that the maximum scour depth, d_{sm}, exists just before insipient motion of the streambed. However, recent articles by Raudkivi and Ettema (41), Jain and Fisher (23), Ettema (17), Melville (33), and Raudkivi (40) reveal that this relationship must be modified to account for whether the particles on the streambed are ripple or non-ripple forming sediments, uniform or non-uniform in size.

Raudkivi and Ettema (41), developed Fig. 4 which shows a dimensionless relationship between scour depth and approach velocity for both ripple-forming particles, with mean diameter, d, less than about 0.7 mm, and non-ripple forming particles, $d > 0.7$ mm. Maximum scour depth occurs at one of two peaks depending on the approach bed particle size. For non-ripple forming particles, the maximum scour depth occurs at the threshold-to-particle-motion (TPM) condition which agrees with the finding of Shen, et al (46). However, for ripple forming bed particles, the maximum scour depth occurs during the transition to a flat bed condition.

Ettema (17) developed Fig. 5, which shows the relationship between scour depth and approach velocity for non-uniform particles having a geometric standard deviation of particle grading, $\sigma_g = \sqrt{d_{84}/d_{16}}$ of 3.5 (d_{84} and d_{16} are bed material sizes exceeding 84 and 16 percent, respectively, of all materials).

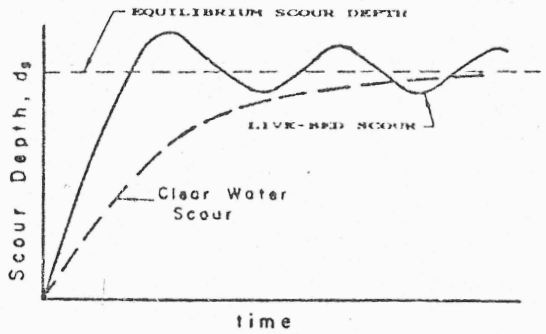

Figure 2. Local Scour Depth Variation with Time (after Raudkivi, 40).

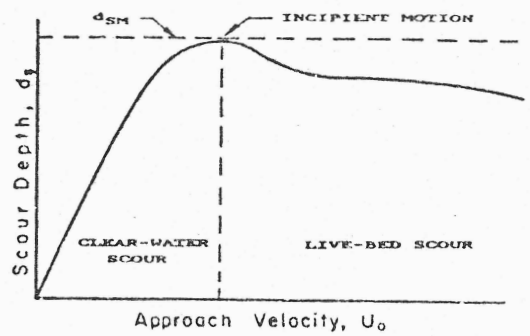

Figure 3. Local Scour Depth Variation with Approach Velocity (after Shen, et al., 46).

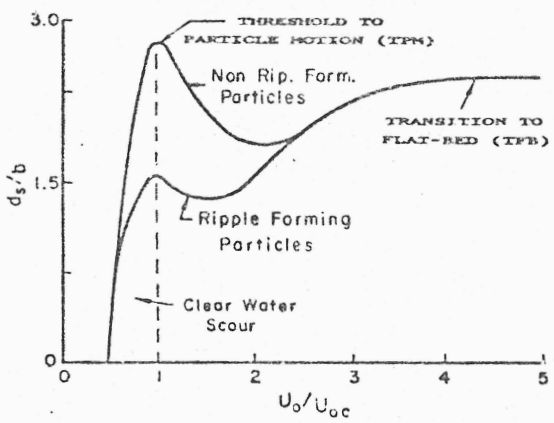

Figure 4. Local Scour Depth at a Cylindrical Pier (after Raudkivi and Ettema, 41).

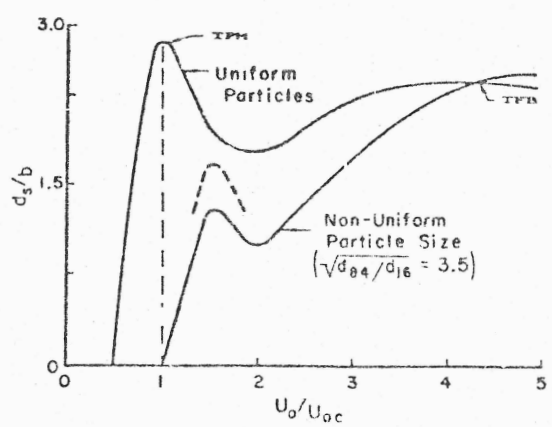

Figure 5. Particle Size Distribution Effects on Local Scour (after Raudkivi and Ettema, 41).

The curve for non-ripple forming, uniform particles from Fig. 4 also is included.

For the non-uniform particle curve, equilibrium scour depth increases almost linearly during early stages of live-bed scour. As the approach velocity increases, however, armoring of the bed occurs and scour depth asymptotically reaches a peak. This peak occurs when the velocity acting on the bed particles reaches a value capable of moving the armoring particles (U_{oc}).

The height of this peak is governed by the quantity of fine particles being transported above the armor layer. If particles are generally coarse, the armor layer may reduce sediment transport to zero, thus creating a clear-water scour condition. As stated by Raudkivi (40), this will cause the equilibrium scour depth to increase, causing the peak to rise, as shown by the dashed line in Fig. 5. If the sediment is generally fine, a layer of sediment may be transported over the top of the armor layer. This sediment transport will reduce the scour depth due to the passage of ripples and dunes through the scour hole.

As the flow velocity increases still further, it will exceed a magnitude that moves the armor layer. This causes a rapid increase in the upstream sediment transport rate, and thus a reduction in local scour due to an influx of sediment into the scour hole.

From these findings, Raudkivi (40), stated that the maximum scour depth for non-uniform sediments will most likely occur during the transition to a flat bed condition. These findings disagree with the Shen, et al. relationship for uniform ripple forming sediments (shown in Fig. 3).

c) Dimensional Analysis.--Hopkins, et al (20) wrote in 1980:

> Over the past century many investigators have attempted to develop a simple scour prediction formula. . . . It appears that a set of variables were arbitrarily selected and data collected over a limited range to determine their relationship to scour depth . . . This approach has left us with a large number of sometimes conflicting formulas to predict scour.

This suggests at least one reason why there now exists a multitude of scour prediction formulae that result in a diversity of estimated local scour depths. In order to study this diversity and arrive at a rational assessment of the many formulae, variables which influence local scour now will be

identified and arranged commonly into comparable formulae. Scour predictions then can be compared. Many of the following statements were extracted from the writings of Breusers (10).

Earlier paragraphs have discussed many factors that influence bridge piers. They may be grouped as follows (Breussers, et al, 11):

1. Stream fluid variables--density, ρ, and viscosity, ν, of fluid.
2. Stream flow variables--depth, yo, and velocity, U_c, of the flow approaching the pier and stream discharge, Q.
3. Streambed materials--grain size distribution, grain diameter, d, sediment density, ρ_s, and cohesive properties.
4. Pier size and shape--dimensions, shape in plan, surface roughness, number and spacing of piers, orientation to approach flow direction, and pier protection (such as pedestals).

Cost and complexities associated with measuring and analyzing all of these variables have led many researchers to limit experimental and/or analytical study by a) assuming that differences in density, viscosity, and the acceleration due to gravity between laboratory and field streams can be neglected; b) restricting study to steady, uniform flow fields that are unconstricted by bridge structures; c) considering alluvial, non-cohesive, uniform particle-sized bed materials; and d) working with single piers that are perfectly smooth and aligned with the approach flow and without scour protection systems.

These limitations reduce a very long list of variables that affect scour depth, d_s, to eight. Written in functional form:

$$ds = f\ (\rho,\ \nu,\ g,\ d,\ \rho_s,\ y_o,\ U_o,\ b)$$

Here, b is width of the pier. Many investigators have replaced U_o with the shear velocity $U_* = \sqrt{gy_c S}$ (S is bed slope). Dimensional analysis provides (from Breusers, et al., 10)

$$\frac{d_s}{b} = f\left[\frac{U_* d}{\nu},\ \frac{U_*^2}{\sqrt{\Psi g d}},\ \frac{y_o}{b},\ \frac{d}{b}\ \frac{\rho_s - \rho}{\rho}\right]$$

Many investigators assume that $\Psi = \rho_s - \rho/\rho = 1.65$ and that there is an empirical relation between $U_{*c} \cdot d/\nu$ and $U_{*c}^2/\Psi gd$ for initiation of streambed

particle motion. U_{*c} is the critical value of shear velocity, i.e., that at which motion begins. With these assumptions,

$$\frac{d_s}{b} = f\left[\frac{U_*}{U_{*c}}, \frac{U_*}{\sqrt{gy_o}}, \frac{y_o}{b}, \frac{d}{b}\right]$$

This last relationship contains the dimensionless parameters most commonly found in local scour prediction equations. In non-uniform streambed materials, a factor must be included to represent size variation. This can be $\sigma_g = \sqrt{d_{84}/d_{16}}$; this factor also is dimensionless.

d) Scour Depth Prediction Formulae Comparisons.--Table 1 presents 37 different prediction formulae which have been developed by various investigators. They are listed in both their original and comparative forms and are catagorized according to their variable groups. Those equations which have not previously been rearranged by investigators are listed under Group 5. Table 2 shows the various "sets" of equations which recent investigators have attempted to compare. Anderson (2) and Jain (23) conducted comparisons using laboratory-derived data while Jones (24) and Raudkivi (42) used field data.

Anderson rearranged ten equations and compared them graphically. Most of the equations contained both y_o/b and $U/\sqrt{gy_o}$ terms and his graphs are shown in Figs. 6 and 7. The data points shown in these figures are taken from experiments conducted by Shen, et al. (46), and Chitale (14).

Figure 6 suggests that several equations predict comparable scour depths (d_s) when $U_o/\sqrt{y_o g}$ is between about 0.2 and 0.6. (These values occur at relatively low stream flows; flood flows usually have $U_o/\sqrt{y_o g}$ greater than 1.0.) Predicted scour from these formulae agree reasonably well with the experimental data also. Figure 7 shows that four of the equations estimate comparable scour depths when y_o/b is between 0.3 and 0.5, i.e., at low stream flows. Anderson concluded that a "best" equation could not be identified because data at relatively high streamflow were unavailable.

Jain and Fischer (22) conducted experiments at small depths (high values of $U_o/\sqrt{y_o g}$) and compared their results with those of seven other investigators (see Table 2). These comparisons considered equations which estimated <u>maximum</u> scour depth, rather than equilibrium scour depth. Experimental data developed

Table 1. Prediction Formulas

Investigator	Original Formula	Comparison Format	Remarks
Group 1			
Arunachalam (4)	$d_s b = y_r/b[1.95(y_r/b)^{-0.17}-1]$	Same	y_r = regime depth
Basak (6)	$d_s = 0.558\ b^{0.586}$	$d_s/b = 0.558\ b^{0.414}$	SI units
Blench (8)	$D^*/y_o = 1.8\ (b/y_o)^{0.25}$	$d_s/b = 1.8(y_o/b)^{0.75}-y_o/b$	D^* = Scour depth from water surface
Breusers (11)	$d_{sm} = 1.4\ b$	$d_{sm}/b = 1.4$	d_{sm} = maximum scour depth
Ettema and Raudkivi (UAK)(41)	$d_{sm}/b = 2.3\ K_\sigma$	Same	K_σ = coefficient for: geometric standard deviation of grain size distribution (equals 1.0 for uniform sediment)
Larras (26)	$d_{sm} = 1.05\ K_s K_\alpha b^{0.75}$	$d_{sm}/b = 1.05\ K_s K_\alpha b^{-0.25}$	K_s = mult. factor for pier shape K_α = mult. factor for angle of attack
Laursen and Toch I (29) [transformed by Neill (34)]	$d_s = 1.5\ K_s K_\alpha b^{0.7} y_o^{0.3}$	$d_s/b = 1.5\ K_s K_\alpha (y_o/b)^{0.3}$	
Laursen and Toch II (29) [transformed by Neill (34)]	$d_{sm} = 1.35\ K_s K_\alpha b^{0.7} y_o^{0.3}$	$d_{sm}/b = 1.35\ K_s K_\alpha (y_o/b)^{0.3}$	

Appendix A

Field Measurements of Local Scour at Bridges in Washington State

FIELD MEASUREMENTS OF LOCAL SCOUR AT BRIDGES IN WASHINGTON STATE

This appendix reports on field investigations performed during the summer of 1986. Twenty-eight existing state route bridges were visited to assess local scour at intermediate piers. Only minor scour had occurred at most of these sites and measurements would not serve a useful comparison with that estimated by several prediction formula. Detailed scour measurements were made at six sites where scour was significant.

The Washington Department of Transportation Bridge Conditions office maintains files on the physical condition of each state route bridge. These files were examined to determine where local scour at piers had occurred. The 28 sites shown on Fig. A.1 were selected and each was visited. During the first inspection trip to the South-East Region, it became evident that many sites did not possess ample scour to warrant detailed measurements. Twenty two of the selected sites were documented only superficially due to insufficient scour. Information gathered at the remaining six sites is presented here.

The field procedure at each site consisted of 1) documenting channel geometry including identifying channel pattern and measurement of the bridge waterway cross-sectional dimensions, 2) evaluating the types and characteristics of the streambed and bank materials, and 3) determining local scour by measuring depths at various locations around the pier(s). Results of the field investigations, together with hydrologic information gathered from U.S. Geological Survey streamflow records and WSDOT "as-built" bridge construction drawings, are presented on the following pages.

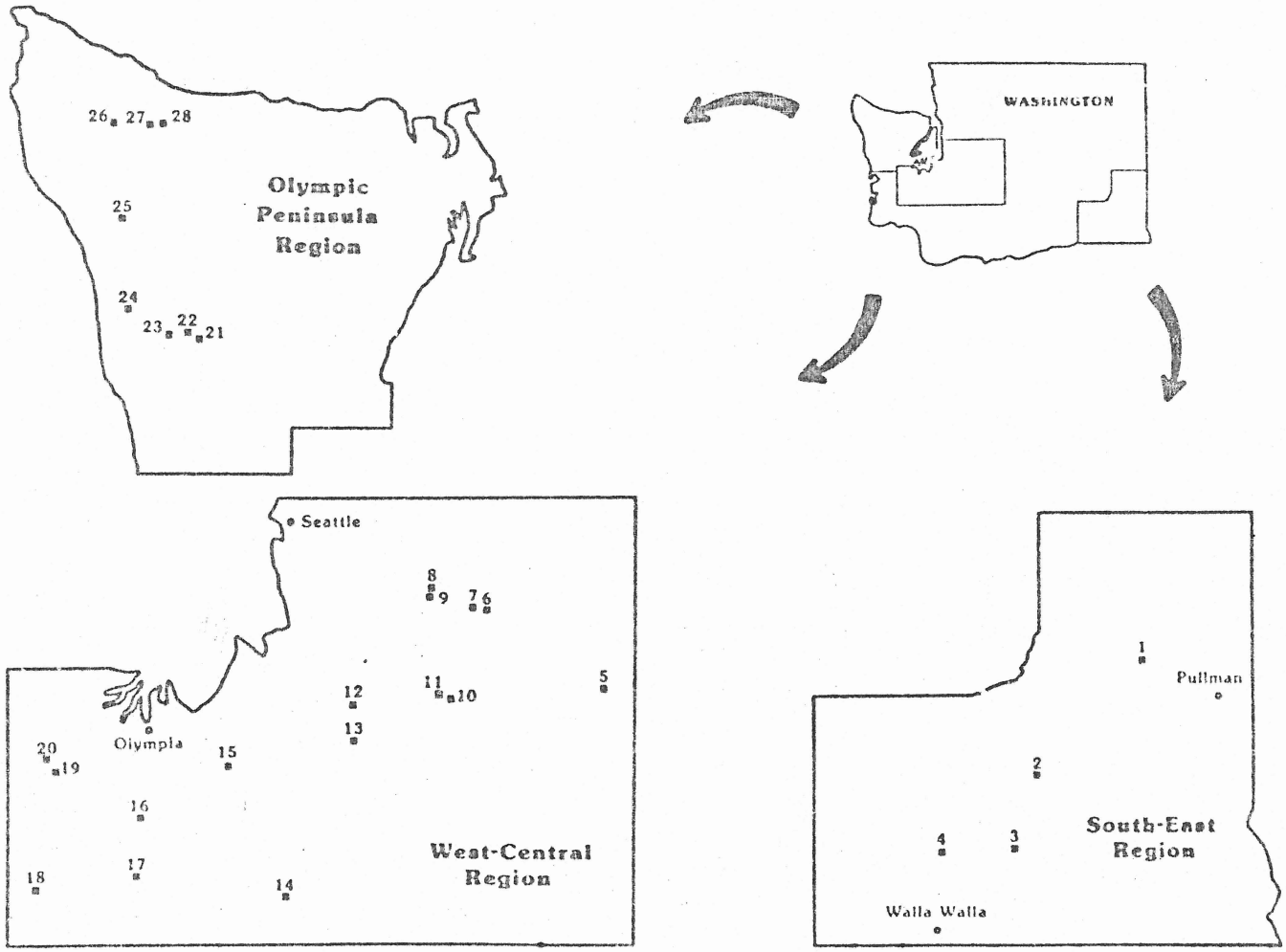

Figure A1. Location of Study Sites.

BRIDGE 5/216E AT NEWAUKUM RIVER NEAR CHEHALIS, WA

Bridge Description

Located in the S.E. 1/4, N.W. 1/4, Sec. 23, T 13N, R 2W, WM, this 284 ft (86.6 m) long concrete T-beam bridge was built in 1952. It is supported by two concrete abutments and three 38 ft long, 3 ft wide, (11.5 m x 0.9 m) semicircular-nosed concrete piers founded on concrete spread footings (see Fig. A2).

Hydrology/Hydraulics

The river upstream from the bridge has a drainage area of 155 sq mi (401 sq km) and a valley slope of 0.0066. The 100-year return interval flood is the design discharge and is 9,180 cubic feet per second, or cfs (260 m^3/s), while the average annual discharge is 500 cfs (14.3 m^3/s). The discharge at the time of the inspection was estimated to be 85 cfs (2.4 m^3/s).

The cross section of the bridge waterway, Fig. A2, has a design flow depth and flow area of 16.2 ft and 2,240 sq ft, respectively (4.9 m and 208.4 sq m). These values would create an average velocity through the waterway of 4 feet per second [fps] (1.2 m/s) during the design discharge.

Stream Channel

Although the river bends sharply to the northwest just downstream from a sister bridge, the study bridge is located over a long gradual bend of this meandering river. Since construction, a large cobble deposit, Figs. A2 and A3a, and two islands have formed just upstream from the bridge and the approach flow now is divided into three channels. Flow through the northernmost channel contacts Pier 2 at 35 degree skew.

Throughout the study reach, the stream bed is covered by an armor layer of cobbles ranging in diameter from 0.2 to 1.5 ft (.06 to 0.46 m), Fig. A3b. Under this armor layer are graded sands, gravels, and cobbles. Bank materials are layered cobbles and gravel cemented by silts, sands, and clays, Fig. A3c. A steep cut bank downstream, shown in Fig. A3d, indicates that a significant portion of these cementing fines are clay.

Scour at the Piers

Figure A4 shows extensive local scour at the upstream nose of Pier 2. The maximum depth measured was 3.4 ft (1 m) below water surface at the time of measurement which, according to "as built" construction drawings, is 6.1 ft (1.85 m) below streambed level at time of construction. This scour has completely undermined the upstream 8.5 ft (2.6 m) of the pier leaving it cantilevered over the scour hole. The pedestal is exposed along with the pier on the north side while on the south it is covered by a gravel bar. (The bridge was widened in 1976 and the pier was extended but the pedestal was not.)

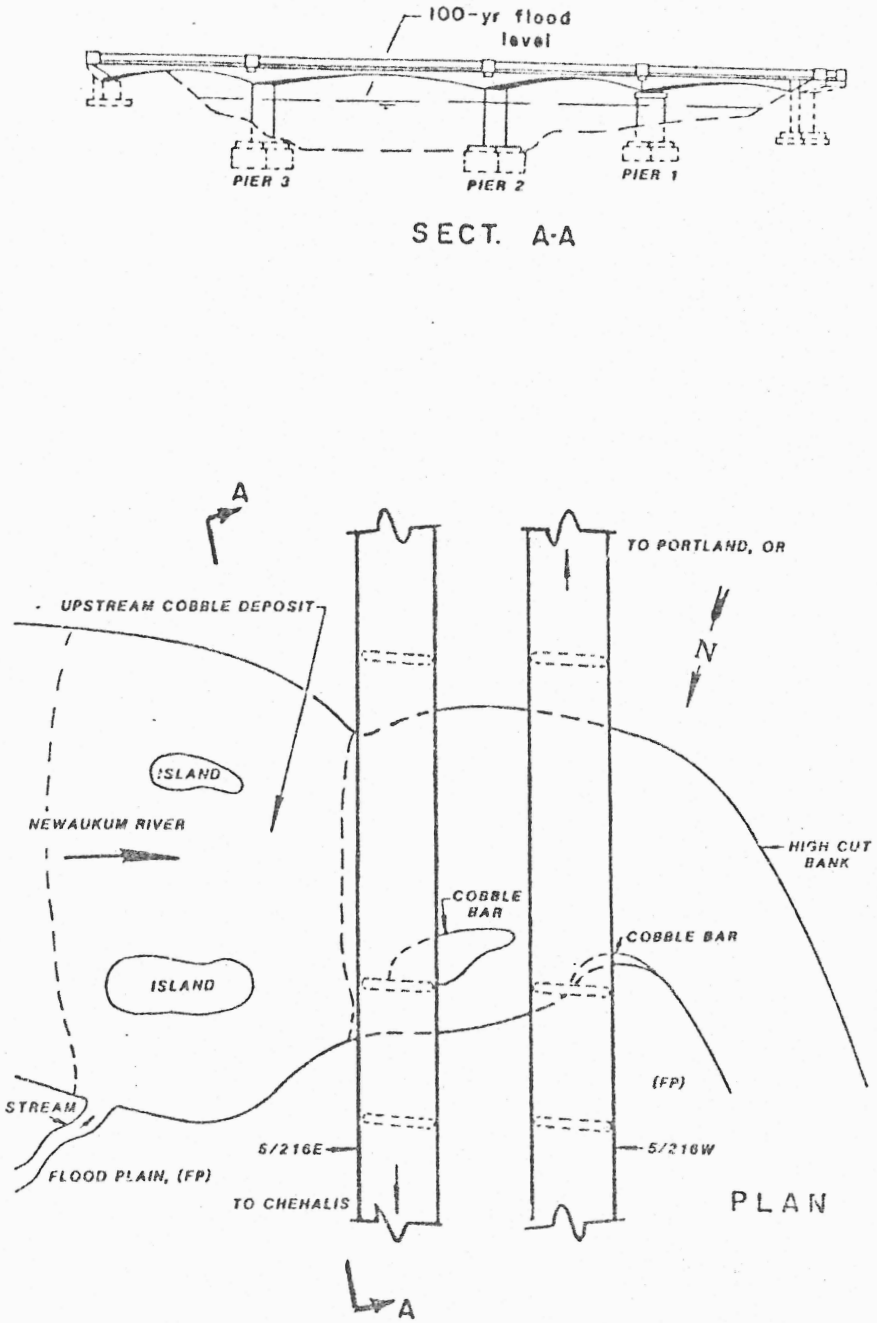

Figure A2. Bridge 5/216E at Newaukum River

END
DATE
FILMED
3-21-88
NTIS

Table 1. (Continued)

Investigator	Original Formula	Comparison Format	Remarks
Laursen II (27)	$b/y_o = 5.5\ d_s/y_o[(d_s/ry_o+1)^{1.7}-1]$	$d_s/b = 1.11\ [y_o/b]^{0.5}$	r = proportionality factor for d_s r = + 11.5
Neill (35)	$d_s = K_s b$	$d_s/b = K_s$	
==========			
Group 2			
Ahmad (1)	$D^* = K_s q^{0.67}$	$d_s/b = K_s(g)^{0.33}(y_o/b)(F)^{0.67}-y_o/b$	$q = U_o y_o$ K_s = pier shape coeff. varies between 1.2-2.3
Bata (7)	$d_s/y_o = 10(U^2/gy_o-3d/y_o)$	$d_s/b = 10(y_o/b)F^2$	$d/y_o = 0$
Chitale (14)	$d_s/y_o = 6.65F-0.51-5.49F^2$	$d_s/b = (6.65F-0.51-5.49F^2)y_o/b$	
Coleman (15)	$d_s/b = 1.39\ F^{0.2}(y_o/b)^{0.1}$	Same	
CSU (43)	$d_s/y_o = 2.2K_sK_\alpha(b/y_o)F^{0.43}$	$d_s/b = 2.2K_sK_\alpha(y_o/b)^{0.35}F^{0.43}$	
Hancu I (19)	$d_s/d_{sm} = 2U_o/U_c-1$	$d_{sm}/b = 2.42\ F_c^{0.67}$	$F_c = U_c/\sqrt{gb}$
Inglis-Poona (21) [transformed by Thomas (49)]	$D_m^*/b = 1.7\ (q^{0.67}/b)^{0.78}$	$d_{sm}/b = 4.05\ (y_o/b)^{0.75}F^{0.5}-d/y_o$	D_m^* = maximum scour depth from water surface $q = (y_o)(U_o)$
Jain I (23)	$d_s/b = 2.0\ (F-F_c)^{0.25}\ (y_o/b)^{0.5}$	Same	$(F-F_c) \geq 0.2$

Table 1. (Continued)

Investigator	Original Formula	Comparison Format	Remarks
Jain II (23)	$d_{sm}/b = 1.84\ (F_c)^{0.25}\ (y_o/b)^{0.3}$	Same	$F_c = U_c/\sqrt{gy_o}$
Jain III (23)	For $(F - F_c) \leq 0.2$	Use larger of Jain I or Jain II	
Liu (30)	$d_{sm}/y_o = 0.3+2.15(a/y_o)^{0.4}F^{0.33}$	$d_{sm}/b = 0.3y_o/b+2.15(y_o/b)^{0.6}F^{0.33}$	a = width of obstruction normal to flow (for piers = b)
Maza (31)	$d_s/b = K_\alpha K_s K_5 F_p{}^2-30d/b$	Same	for $y_o/b > 1.5$ $F_p < 0.28$ K_5 = given graphically
Shen I (47)	$d_{sm}/b = 2F^{0.43}(y_o/b)^{0.355}$	Same	quoted from Breusers et al. (10)
Shen II (47)	$d_s/b = 3.4\ F_p{}^{0.67}$	$d_s/b = 3.4F^{0.67}(y_o/b)^{0.33}$	
Shen III (47)	$d_s/b = 11.0\ F_p{}^2$	$d_s/b = 11.0\ (y_o/b)F^2$	$F_p = U_o/\sqrt{gb}$
Varzeliotis (53)	$d_{sm}/b = 1.43\ (q^{0.67}/b)^{0.72}$	$d_{sm}/b = 1.43\ (g)^{0.24}(y_o/b)^{0.72}F^{0.24}-y_o/b$	$q = (U_o)(y_o)$
==========			
Group 3			
Chabert and Engeldinger (12)	$d_s = f(b,y,U,d)$		graphical form

Table 1. (Continued)

Investigator	Original Formula	Comparison Format	Remarks
Inglis and Lacey (21)	$D^* = 0.946(Q/f)^{0.33}$	$d_s/b = \frac{(1.82)(g/f)^{0.33}}{[(y_o/b)\ (F^{0.67})]^{-1}} - y_o/b$	$Q = U_o y_o W$ in cfs W = water surface width $f = 1.76\sqrt{d_{50}}$
Knezevic (25)	$d_s = \frac{A(q-Cy_o gd)^{1.5}}{(y_o^{1.25} g^{0.75})^{-1}}$	$d_s/b = \frac{A(y_o/b)^{0.25}}{[F(y_o/b)^{0.5} - C(d/b)^{0.5}]^{0.67}}$	$q = (U_o)(y_o)$ A & C = constants determined graphically

		Remarks
Group 4		
Bonasoundas I (9)	$d_s/y_o = a_i\ [b/y_o - 0.60]^{0.33} f^*$	$a_i = 4.65 - 2.55\ U_c/U_o$ for $1 < U_c/U_o < 1.6$ $a_i = 2.55\ (U_c/U_o)$ for $1.6 < U_c/U_o$ $U_c/U_o = [(S_s-1)/F][d/y_o]^{0.7}$ f^* = graphically determined S_s = specific gravity of bed material
Bonasoundas II (9)	$d_s/y_o = a_i\ [b/y_o - 0.3]^n f^*$	$a_i = 2.00 - 0.88\ U_c/U$ for $U_c/U < 1$ $n = ?$
Grande (18)	$d_s/y_o = 4.0\ \eta_1 \eta_2 \eta_3 \frac{1}{\alpha}(F)^n$	$\alpha = (W-b)/W$ W = water surface width η_1, η_2, η_3, and n are functions of the particle drag coefficent, Froude number and pier shape.

Table 1. (Continued)

Investigator	Original Formula	Remarks
Hancu II (19)	$d_s/b = 2.42\ (2U_o/U_c 1)F_c^{0.67}(y_o/b)^{0.33}$	$F_c = U_c/\sqrt{gy_o}$
Group 5		
Baker (5) modeled after Breusers (10)	$d_s/b = g_1[K_1 \tanh(K_2 y_o/b)]g_2 g_3$	K_1 and $K_2 = f(C)$ $C = (\rho_s-\rho)gd^3/\rho\nu$ $g_1 = f(U_o/U_c)$ $g_2 = f$(pier shape) $g_3 = f$(angle of attack)
Breusers II (10)	$d_s/b = f_1\ [2.0 \tanh\ (y_o/b)]f_2 f_3$	$f_1 = f(U_o/U_c)$ $f_2 = f$ (pier shape) $f_3 = f$ (angle of attack) $U_c = 1.54\ d^{0.3}\ y_o^{0.2}\ g^{0.5}$
Shen IV (47)	$d_s = 0.000223(U_o b/\nu)^{0.619}$	SI units, circular pier approx. = Shen II
Zhuravljov (55)	$d_s/b = (y_o/b)^{0.6}\ F^{0.66n}(U_o/w)^{0.33n}(d/y_o)^{0.06n}K_s K_\alpha$	w = fall velocity of sed. in m/s $n = 1$ if $U_o > U_{BD}$ $U_{BD} = (gwd)^{0.33}$

Table 2. Bridge Pier Scour Formulas Compared by Various Investigators

Equation	Investigators			
	Anderson 1973 (2)	Jain 1979 (23)	Raudkivi 1981 (42)	Jones 1984 (24)
Ahmad	X			X
Arunachalam			X	
Blench	X		X	
Bonasoundas II			X	
Bruesers I	X	X	X	X
Chabert & Eng.				
Chitale	X		X	X
Coleman			X	
C.S.U.				X
Grande			X	
Handu I		X	X	
Inglis-Lacey			X	
Inglis-Poona	X	X	X	X
Jain II		X		X
Larras		X	X	
Laursen II	X	X	X	X
Laursen & Toch I	X		X	
Laursen & Toch II		X		X
Shen II	X	X	X	X
Shen III	X			
Shen IV			X	

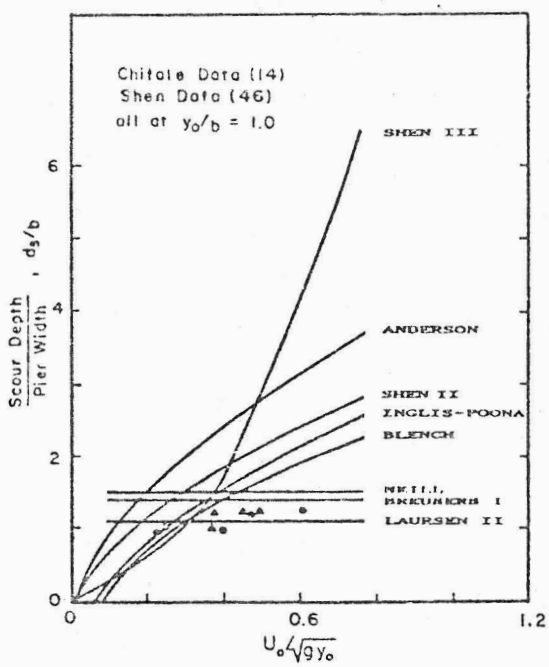

Figure 6. Scour Prediction Formulae Comparison--$U_o/\sqrt{gy_o}$ (from Anderson, 2).

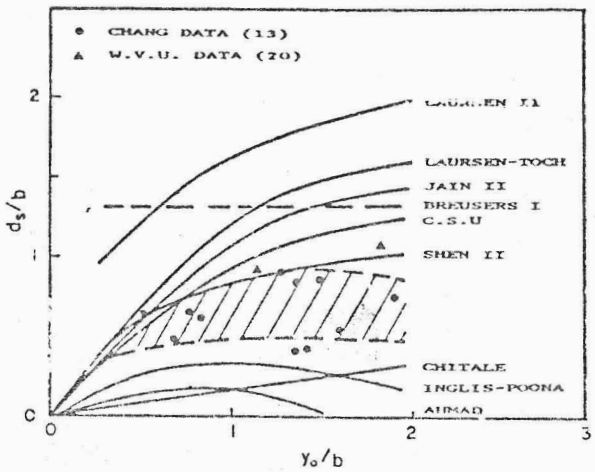

Figure 7. Scour Prediction Formulae Comparison--y_o/b (from Anderson, 2).

by Hancu (19), Jain and Fischer (23), Chabert and Engeldinger (12), and Shen, et al. (47) were used to compare the eight formulae.

They concluded that formulas by Larras, Shen, et al. II, Laursen and Toch, and Jain II were appropriate for use because they generally predicted scour depths less than 30 percent greater than measured ones (see Fig. 8). Of these four equations, only those by Laursen and Toch and by Jain met the criterion that overprediction by less than 30% was "satisfactory," for most of the data.

Jones (24) compared nine formulae all but one of which are the same as those analyzed by Anderson and/or Jain, Table 2. Figure 9 shows plots of various equations and field data from Louisiana bridge sites. The figure shows that predictions by the Neill and Laursen II formulae agree well with the meager data available; however, Jones suggests that the field data collected did not necessarily coincide with flood flows, so maximum scour depths may not have occurred. Field data was meager and only for low values of y_o/b.

Raudkivi and Sutherland (42) compared 17 prediction equations with actual scour depths measured at four New Zealand bridge sites. They concluded that many of the prediction equations gave reasonable estimates of scour but, "this is no guarantee of their validity."

IV. SCOUR DEPTH PREDICTIONS BY WASHINGTON DEPARTMENT OF TRANSPORTATION

Washington State Department of Transportation now uses, and has used, the Laursen and Toch equation to estimate likely scour depths at bridge piers. The Neill formula and the Colorado State University formula then are used to "check and compare" the predicted depths. Each of the formula was empirically derived using uniform bed materials and all three are judged by comparisons discussed in Part III to be appropriate at least within the range of streamflows studied. No one formula can be cited as "best" for general prediction.

This research examined no situations in Washington in which predicted scour depths were less than actual ones. Some exist, not from the standpoint of bridge failure, but scour holes have occurred at bridge piers that have required some maintenance. The number of these occurrences is small. This record suggests that the present practice of predicting scour depth is

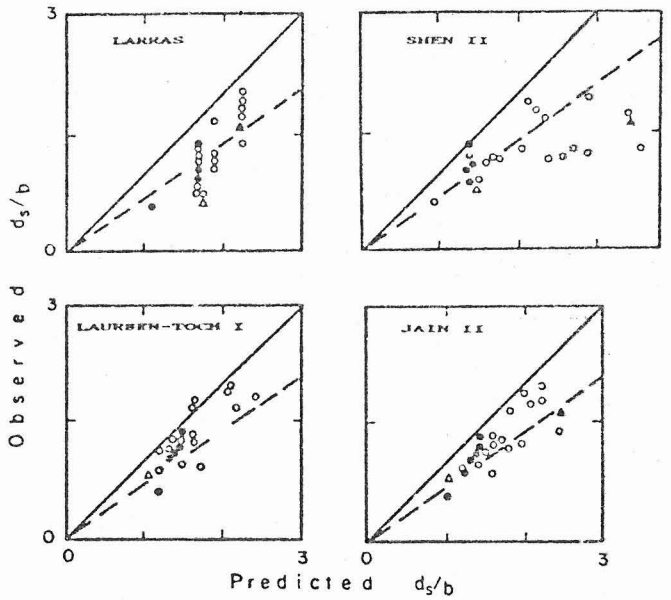

Figure 8. Predicted vs Observed Experimental Scour Depths (from Jain and Fisher, 23).
[oRef 12 ΔRef 19 ▲Ref 23 ●Ref 47; data falling between solid and dashed lines are estimated scours that exceed observed ones by 30 percent or less.]

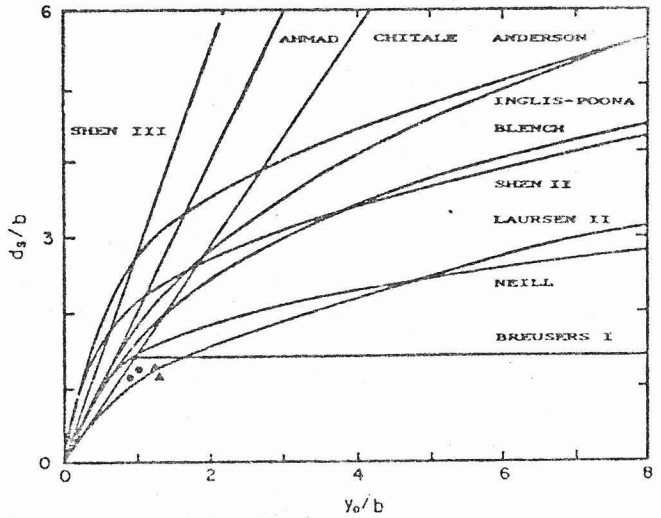

Figure 9. Predicted Scour vs Louisiana Field Data (from Jones, 24).
[▲Chitale Data (14) ●Shen Data (46), $V_o/\sqrt{gy_o}=0.5$]

satisfactory at locations where riverbeds at crossing sites are uniform materials such as sand and small gravels.

V. SCOUR PREDICTION AT RIVERBEDS WITH NONUNIFORM BED MATERIALS

a) General Remarks.--Twenty eight bridges in Washington State were visited during the course of this research investigation. At most of these locations, exposed streambed and bank materials were non-uniform in size, i.e., fines to rather large gravels and, in some locations, small to medium boulders. Significant armoring of the streambed was observed in most cases.

Only one of the 37 scour-prediction formulae in Table 1 incorporates a non-uniform bed material parameter. This is the one attributed to Ettima and Raudkivi in Group 1 of Table 1 and hereafter referred to as the UAK formula. A geometric standard deviation of size distribution is included in this formula. This one factor generates a scour depth prediction that is much less than any of the other formulae in Table 1, given that all other conditions are the same.

This formula was compared with the ones that currently are used by WDOT and with detailed scour measurements at six of the bridges inspected. Before describing the comparisons, discussion of certain constants and coefficients in the prediction formulae is appropriate.

b) Effect of Pier Shape.--Chabert and Engeldinger (12) studied the six pier shapes presented in Fig. 10 and found that Piers 1, 2, 3, and 4 have approximately the same maximum scour depths for the same approach flow conditions. The maximum scour depth for pier 6 is between 33% and 86% of the scour depth for piers 1, 2, 3, and 4 and that for pier 5 is 50% to 100% of those for piers 1 to 4. The higher scour depth ratios correspond to higher approach flow velocities (Bruesers, et al., 10).

Laursen (28) studied the six pier shapes presented in Table 3. He found that the shape coefficients, K_s (defined as the ratio of scour depth for a particular shape to the scour depth for a rectangular shape), reliably could be used by designers to adjust scour depth for pier shapes. Investigators at Colorado State University (43) presented K_s values shown also in Table 3.

c) The Effect of Angle of Attack.--Neill (35) and researchers at Colorado State University (43) suggest that the Laursen (28) relation, shown in Fig. 11 is appropriate for adjusting scour depths for angle of attack. The ordinate, k_α, is the ratio of scour depth at an angle of attack, α, to that at zero angle of attack.

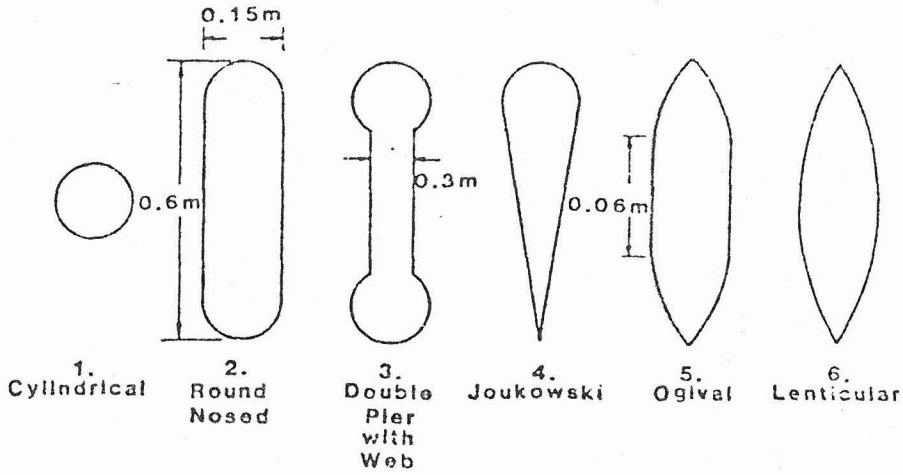

Figure 10. Pier Shapes Studied by Chaubert and Engeldinger (12).

d) The Effect of Sediment Size.--Figure 12 shows influences of riverbed sediment size on scour depth (Ettema, 17). It shows two distinct groups of data, those sediments which form ripples (d_{50} > 0.7 mm) and those that do not. No functional trends exist when d_{50} is less than 0.7 mm (0.028 in.). When d_{50} is greater than 0.7 mm, a curve is defined that exhibits two distinct trends; when b/d_{50} is less than some critical value, scour depth increases with increasing b/d_{50}, while for b/d_{50} greater than the critical value scour depth reaches a maximum depth of 2.3 times b and then approaches a constant value of about 2.1 times b.

Figure 12 is instrumental in designing piers for potential scour. The deviation of the data from the line in the figure suggests some allowance should be made for inaccuracies of the line. When the data is replotted on a logarithmic graph, Fig. 13, lines that envelope the data can be drawn. These lines can be used to estimate upper limits of potential scour and are

Table 3. K_s Multiplier for Various Shaped Piers

Nose Form	Length-Width	Shape	Ks	
Rectangular			1.00	Larsen (28).
Semicircular			0.90	
Elliptic	2 : 1		0.80	
	3 : 1		0.75	
Lenticular	2 : 1		0.80	
	3 : 1		0.70	
Square			1.0	Colorado State University (43).
Round			0.9	
Cylinder			0.9	
Sharp			0.8	
Group of Cylinders			0.9	

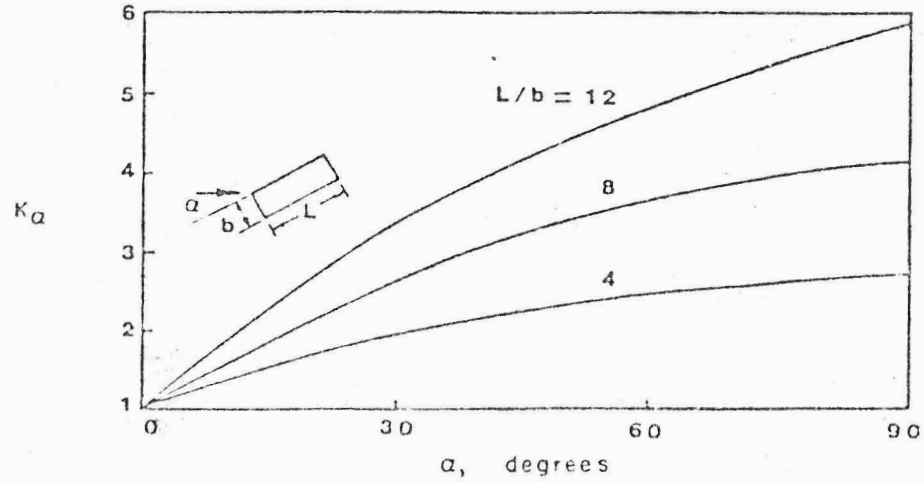

Figure 11. K_α Multiplier for Angle of Attack (from Laursen, 28).

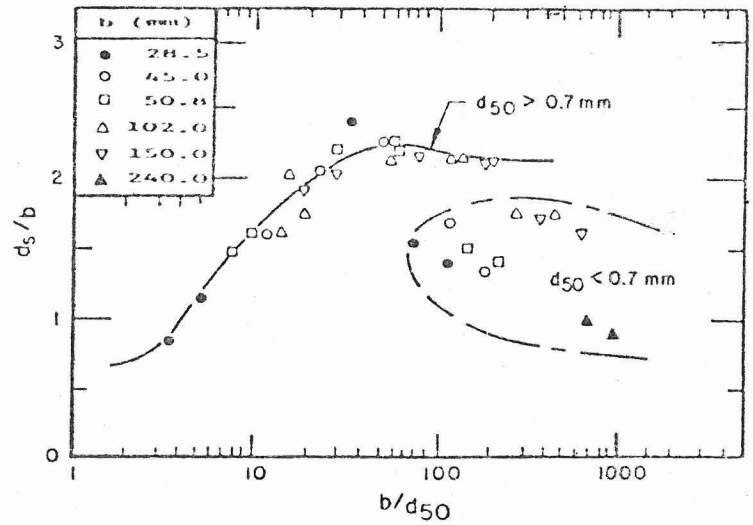

Figure 12. Local Scour vs Streambed Material Size and Pier Width (from Ettema, 17).

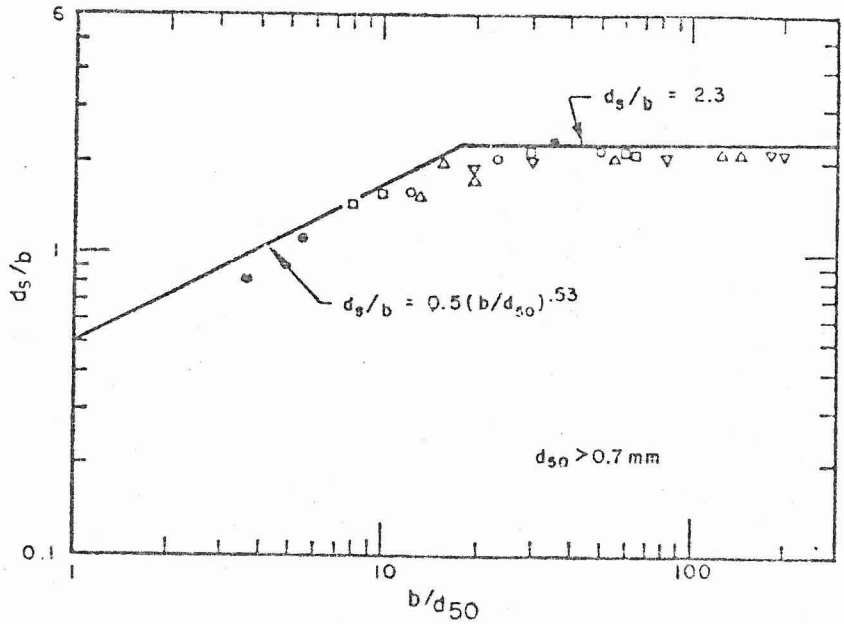

Figure 13. Logarithmic Plot of Data in Figure 12.

$$d_s/b = 0.5(b/d_{50})^{.53} \qquad \text{when } b/d_{50} < 18$$

and

$$d_s/b = 2.3 \qquad \text{when } b/d_{50} > 18$$

e) The Effect of Sediment Grading.--In 1971, Nicollet and Ramette (37), published Fig. 14 showing the effects of sediment grading on scour depth resulting from experimental measurements. Experimental tests were conducted at velocities corresponding to threshold-to-particle-motion conditions for material sizes shown ($U/U_c = 1.0$). The results revealed that the maximum scour depth in mixed gravel sediments will be approximately 25% less than those for each uniform sediment.

Ettema (17) published Fig. 15 in 1980 which shows the relationship of maximum clear-water scour to the geometric standard deviation of sediment grading, $\sigma_g = \sqrt{d_{84}/d_{16}}$. The ordinate, K_o, is the ratio of equilibrium scour depth in non-uniform sediments to that in uniform sediment. This figure reveals that scour depths in river gravels with $\sigma_g > 4.0$ are only about 20% of the depths found in uniform sediment, i.e., sediment grading significantly influences scour depth. Figures 14 and 15 are consistent in this respect.

f) Prediction Formula and Comparisons.--The three formulae presently used by the Washington State Department of Transportation are shown below. Also shown are the Shen II formula and the UAK formula. These will be used to compare estimated scour depths at specific bridge sites where non-uniform stream bed materials exist.

CSU	$d_s/b = 2.2\ (yo/b)^{35}F^{.43}$	
Laursen-Toch I	$d_s/b = 1.5\ (yo/b)^{0.3}$	
Shen II	$d_s/b = 3.4\ (F)^{0.67}\ (yo/b)^{.33}$	
Neill	d_s/b = constant	
UAK	$d_s/b = 2.3\ Ko$	$(b/d_{50} > 18)$
	$d_s/b = 0.5\ (b/d_{50})^{.53}$	$(b/d_{50} < 18)$

Correction factors need to be inserted in each formula to adjust from a square pier to actual shape and to allow for skew angle different from zero. In these equations, b is effective pier width, d_s is depth of local scour below streambed level, g is the gravitational acceleration (= 32.2 ft per sec per

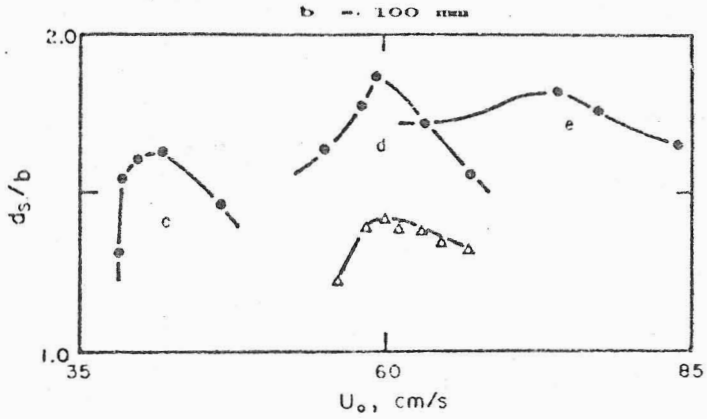

UNIFORM SEDIMENT		d_{50} (mm)
●——●	c	1.93
	d	0.94
	e	2.97
NON-UNIFORM SEDIMENT		
△——△	MIXTURE 33% c + 33% d + 33% e	

Figure 14. Local Scour Depth in Graded Bed Material (from Nicollet and Rametter, 37).

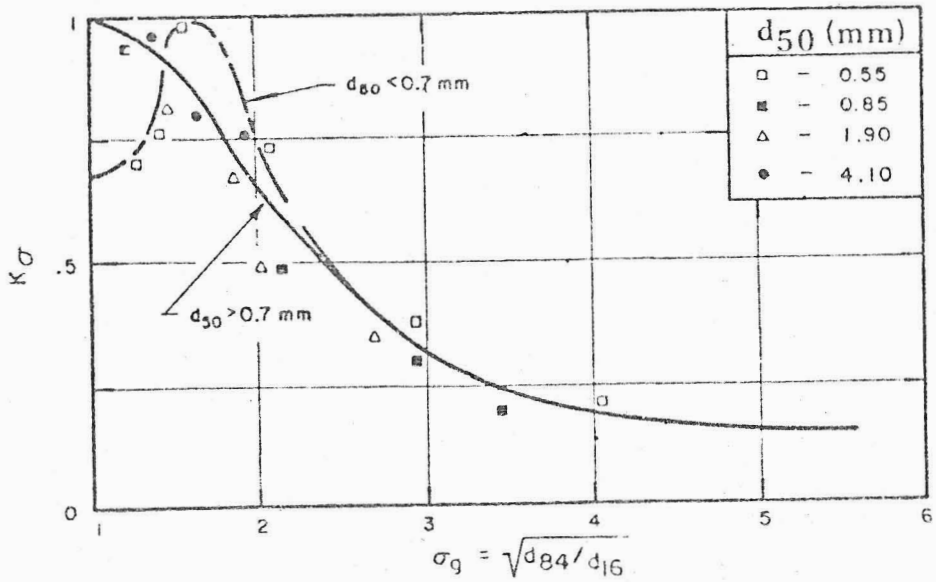

Figure 15. Particle Size Coefficient, K_σ, vs Geometric Deviation, σ_g (from Ettema, 17).

sec), y_o is approach flow depth, K_σ is a coefficient of sediment grading, $F = U_o/(gy_o)^{1/2}$, U_o is stream velocity approaching a pier, and y_o is approach flow depth.

Each of these formula, with appropriate coefficients inserted, were used to estimate scour depth at each of six existing bridges in Washington State. Parameters at each of the sites were determined by on-site inspections and measurements. Appendix A provides details of the field measurement program. The predicted scour depths are shown in Table 4.

At these bridges, the first four formulae estimate local scour depths considerably greater than those measured in the field. The reason for this, of course, is that all of these formula were developed for uniform-sized bed materials. Measured scour occurred in materials having considerable grading, i.e., σ_g exceeded 3.5 at all locations. Thus, one would expect over-estimation by these formulae. The UAK formula is for uniformly graded materials so its predictions approximate measured scour much better. Scour measured at the last three of the sites listed in Table 4 probably was constrained by underlying pedestals and/or footings that were exposed.

Table 4. Predicted Scour Depths in Non-Uniform Bed Materials

Bridge Site Equation	Study Site					
	5/216E Newaukum (1)	507/102 Skookumchuck (2)	507/128 Nisqually (3)	90/82S S.Fk. Snoq. (4)	12/706 Touchet (5)	12/725 Tucannon (6)
C.S.U.	19.6	5.5	24.9[a]	17.3	11.7	12.7[b]
Laursen-Toch I	25.8	6.5	25.1	13.8	9.3	14.7
Shen II	15.7	6.4	34.0	27.0	16.5	15.7
Neill	17.2	4.5	31.4	14.0	5.7	20.0
UAK	5.2	1.4	8.0	4.3	2.1	5.1
Field Measurements	6.1	1.7	8.0	2.8	1.7	3.3

Note: Units in feet; 1 ft = 0.305 m.

[a]Computed using foundation width, 15.7 ft.
[b]Computed using pedestal width, 10.0 ft.

The field measured scour depths shown in Table 4 were documented during summer, 1986. Is this sufficient for the above comparisons. Alternatively, one may ask how scour depths following a flood justifiably can be compared with actual scour depths measured after low flows. Backfilling of the scour hole may occur during the flood recession in sand bed channels. In graded and armored channels, such as those investigated, less backfill is likely.

Figure 16 relates flow velocity, U, and the particle diameter, d, for a bridge site on the Newaukum River, one of those sites at which field measurements were made. This curve, based on incipient particle motion attributed to Shields (Am Soc of Civil Eng'rs Manual of Practice No. 54, N.Y., 1977, p. 96) shows the velocity required to move a particle of size d. The average velocity through the bridge waterway during a 100-year flood is only 4 ft/s (1.2 m/s). Assume, for example, that local flow velocities around the pier reach 10 ft/s (3.1 m/s). Figure 16 indicates that 3 inch (76.2 mm) particles are the largest which could be moved at this velocity.

Analysis of the upstream bed during the field investigation revealed it is protected with armor particles, diameters ranging from 2.5 to 12 in. (61 to 305 mm). Since the armor particles are interlocked, it is unlikely that even the smallest bed particles move downstream and fill the scour hole. On the other hand, if the upstream bed or suspended load in the stream consisted of sands, ranging in diameter from 0.01 to 0.1 in. (0.15 to 2.5 mm), these particles could be transported into the scour hole at flood recession velocities as low as 0.5 ft/s (0.15 m/s). When this occurs, this sized material would be observed in a scour hole and generally on the riverbed. This deposition was not observed so the measured depths in Table 4 should represent something near maximum depths. Maximum daily flow at this site was 5360 cfs (150 m^3/s) on February 24, 1986.

At two of the six sites examined in the field measurements program, local scour had exposed pier footings which were observed during site visitation. At these locations, any significant refilling of the scour hole would have covered the footings. These cases also suggest that the measured depths in Table 4 represent maximum scour.

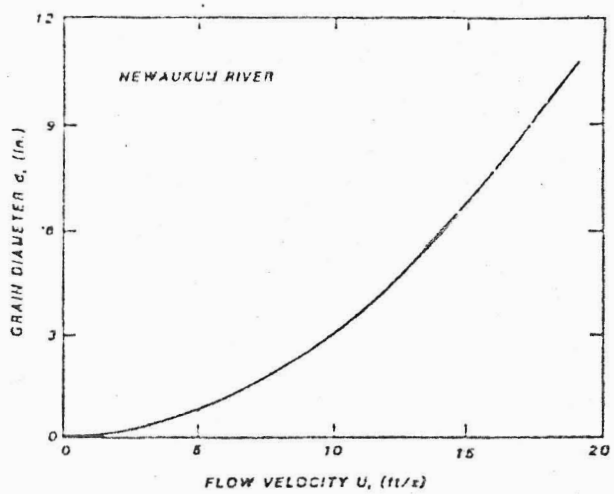

Figure 16. Velocities Required to Move Bed Particles of Diameter d, Newaukum River.

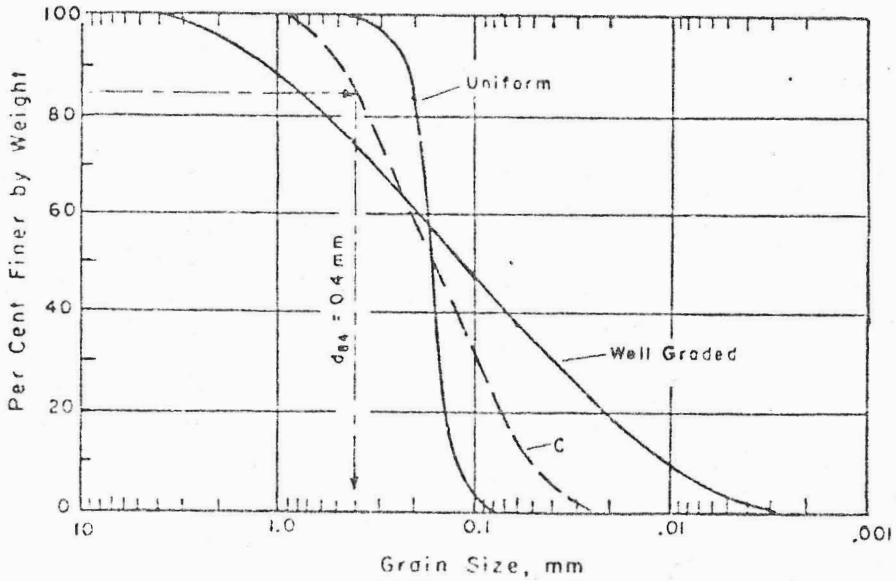

Figure 17. Grain-Size Distribution Curves.

g) Graded Streambed Material.--The "grain size distribution curve" portrays graphicaly the variation in size of particles that constitute a streambed or bank. Figure 17 shows three such curves. The Uniform curve indicates that there is very little range of particle size in that sample. An example of this would be an alluvial (say, sand) bed channel. The Well-Graded curve indicates size variation of from less than 0.01 mm to more than 1.0 mm, a range of over two orders of magnitude. Uniformity and grading is uninfluenced by the mean particle size, d_{50}.

There is no well-defined and universally accepted boundary between a uniform material and a well-graded one. For purposes here, however, a σ_g of 2.4 or larger would create local riverbed scour less than half of that with uniform material (see Fig. 15). Curve C on Fig. 17 has a σ_g value of 2.4 and any distribution curve, regardless of the d_{50}, with a slope lesser than Curve C could be considered a well graded material.

An armored streambed (or bank) is one in which fine materials will have become imbedded among larger particles so that some friction and cohesion between the material will cause protection against erosive forces of streamflow. Additionally, armoring is augmented by chemical or biological adhesion from foreign material in the water. Armoring requires a well-graded particle distribution on streambeds or banks. A well-graded material may not be armored, however, unless σ_g is sufficiently large.

h) Summary.--The UAK prediction formula estimates scour depths in graded streambed materials about one-fourth as great as do formulae developed for use with uniform-sized material. This formula is based on rather extensive research of local scour to uniform but different sized materials as well as to mixtures of materials having different sizes. The experimental data agrees with widely accepted theories of stream particle motion, namely that with large particle sizes and/or with larger portions of all particles bigger, overall erosion is less. Additionally, experimental evidence shows that when particles approach a uniform distribution, erosion predictions should agree with that from formula developed specifically for uniform particle size. Figure 15 illustrates these aspects.

Scour predicted by the UAK formula agreed quite well with measured scour at bridge crosing in Washington State. Measurements were made at six bridge

sites only and while this is insufficient to establish statistical reliability, there is strong evidence that the UAK method is more appropriately applicable than the Laurson-Toch formula, or others presently used by WDOT, whenever graded materials are encountered. This evidence, the research results noted above, and the potential economic benefits of reducing depths to which piers need to penetrate streambeds all encourage the use of the UAK mathodology in Washington State.

VI. RECOMMENDED PROCEDURE FOR ESTIMATING SCOUR DEPTH IN GRADED STREAMBED MATERIAL

Scour estimation using the UAK formula requires knowledge of the streambed materials. With this knowledge, a series of algebraic operations, with curve reading, completes the estimation process. Gathering information about the streambed material is the initial step in estimating scour and, depending upon site conditions, may require caution and extremely good judgment.

Values of d_{16}, d_{50}, and d_{84} need to be determined. These values can be taken from a material gradation curve similar to those on Fig. 17. Such a curve can be developed by obtaining a sample(s) of the bed material in the vicinity of a proposed bridge pier and making a sieve analysis on the sample. The geomorphological history of the stream may dictate the sampling technique.

During the long history of a stream's development, the channel may well have meandered laterally from valley wall to valley wall. In these cases, several layers of different material might have been deposited under the present channel. It is important to obtain samples that include the different materials into which scour may penetrate. It is just as important to identify lenses of fines (sands and clays) at various depths, if they exist. In large streams, several samples may be obtained to ensure that materials are similar over the entire area of study or, if not, what the differences are.

The gradation curve(s) from the sieve analyses can have any of many shapes; Fig. 17 shows three and Fig. A6 on Page 46 shows another. The UAK procedure assumes that the materials are fairly uniformly graded, i.e., the size distribution curve is not overly skewed toward any one size or narrow range of sizes. If, for example, sampling extracts a large stone in an otherwise sandy material, this is apt to be a rare chance occurrence and sampling should be repeated. However, if an occasional large stone does, in fact, exist, the UAK

procedure should not be applied thereto (resort to prediction by uniform material formulae, perhaps) or the prediction should apply to the grading of the materials that do not include the large stone.

Once the gradation curve is available, sizes of material that correspond to 16, 50, and 84 percentiles can be determined. These, respectively, are d_{16} d_{50}, and d_{84}. On Fig. 17, the d_{84} for Curve C is 0.4 mm, the d_{50} is 0.17 mm and the d_{16} is 0.07 mm.

Step 2 is the prediction of scour for a rectangular-shaped pier (in plan) and oriented parallel with the streamflow. Knowing b, the anticipated pier width in the direction of the streamflow, and d_{50} from Step 1, enter Fig. 13 to find d_s/b. The mean value of scour depth now can be calculated as dsm = ds/b x b. Adjustments now will have to be made as in Steps 3-7 below.

Step 3 is to determine K_σ . With previously determined values of d_{16} and d_{84}, compute $\sigma_g = (d_{84}/d_{16})^{1/2}$. Enter Fig. 15 with this value of σ_g and find K_σ.

Step 4 is to determine K_α. Calculate L/b (L is pier length) and enter Fig. 11 with this and the angle, α, that the pier will be oriented with the streamflow. These two values will permit determination of K_α.

Step 5 is to determine K_s. This can be done using Fig. 10 and/or Table 3.

Step 6 is to establish a factor of safety, K_{fs}. Because there is but little data collected on actual scour depth in graded streambed material installations, reliability of the estimated scour depth is not well known. A purely heuristic approach is to select K_{fs} equal to $1/K_\sigma$ whenever σ_g is less than about 2.0. If K_σ is greater than 2.0, select $K_{fs} = 1.5$. This nullifies scour depth reductions for material gradations when $K_\sigma < 2.0$ but allows for the full depth of scour when $K_\sigma > 2.0$.

Lastly, Step 7 is to estimate the scour depth as

$$d_s = d_{sm} \cdot K_\sigma \cdot K_\alpha \cdot K_s \cdot K_{fs}$$

Occasions may arise when footings or pedestals are required for load support. If these foundation structures protrude above the streambed level, their width, frontal shape, and orientation with the streamflow should be used in

the above steps rather than the characteristics of the pier itself. If the top of such a structure is originally at the streambed level, local scour may develop more slowly than with a narrower pier, but it will develop eventually. Thus, the geometry of the foundation structure in this case also should be used to estimate scour depth.

If the top of a footing is lower than streambed level but at a depth below streambed less than estimated scour depth using the pier characteristics, the scour depth that should be planned would be based on the foundation geometry. Here, as above, the full scour may be slower developing but eventually, the full depth will occur.

REFERENCES

1. Ahmad, M., Discussion of "Scour at Bridge Crossings," by E.M. Laursen, Transactions of ASCE, Vol. 127, Part 1, 1962, pp 198-206.

2. Anderson, A.G., "Scour at Bridge Waterways--A Review," Report No. FHWA-RD-75-89, Federal Highway Administration, Washington, DC, 1974.

3. Arkhipov, G.A., "Consideration of Sediment Transport When Calculating Local Scour," Hydrotechnical Construction, (English translation of Gidrrotekhicheskote Stroitel' stvo), Vol. 18, No. 4, April 1984, pp 149-153.

4. Arunachalam, K., Scour Around Bridge Piers," Journal of Indian Roads Congress, Vol. 29, No. 2, Aug. 1965, pp 189-210.

5. Baker, C.J., "New Design Equations for Scour Around Bridge Piers," ASCE Journal of the Hydraulics Division, Vol. 107, No. HY4, April 1981, pp 507-511.

6. Basak, V., Basamisli, Y., and Ergun, O., "Maximum Equilibrium Scour Depth Around Linear-Axis Square Cross-Section Pier Groups," (in Turkish), Devet su Isteri Genel Mudurlugu, Report No. 585, Ankara, Turkey, 1975.

7. Bata, G., "Erozija Oko Novosadskog Mostrovskog Stuba," (Serbian), (Scour Around Bridge Piers), Institut za Vodo Privreder, Jaroslav Cerai Brozrod, Yugoslavia, 1960.

8. Blench, T., Mobile Bed Fluviology, University of Alberta Press, Edmonton, Alberta, Canada, 1969.

9. Bonosoundas, M., "Stromungsvorgang und Kolkproblem," Oscar V. Viller Institut, Technical University, Munich, Germany, 1973.

10. Breusers, H.N.C., "Scour Around Drilling Platforms," Hydraulic Research Bulletin, IAHR, Vol. 19, 1965, p 276.

11. Breusers, H.N.C., Nicollet, G., and Shen, H.W., "Local Scour Around Cylindrical Piers," Journal of Hydraulic Research, IAHR, Vol. 15, No. 3, 1977, pp 211-252.

12. Chabert, J. and Engeldinger, P., "Etude des Affouillements Autour des Piles de Ponts," Laboratoire National d'Hydraulique, Chatou, France, 1956.

13. Chang, F.F.M., "Scour at Bridge Piers--Field Data from Louisiana Files," Report No. FHWA-RD-79-105, Federal Highway Administration, Washington, DC, Jan. 1980.

14. Chitale, W.S., Discussion of "Scour at Bridge Crossings," by E.M. Laursen, Transactions of ASCE, Vol. 127, Part 1, 1962, pp 191-196.

15. Coleman, N.L., "A Theoretical and Experimental Study of Drag and Lift Forces Acting on a Sphere Resting on a Hyporthetical Stream Bed." Proceedings, 12th Congress IAHR, Fort Collins, CO, Vol. 3, 1961 pp 185-192.

16. Elliott K.R., and Baker, C.J., "Effect of Pier Spacing on Scour Around Bridge Piers," ASCE Journal of Hydraulic Engineering, Vol. 111, No. 7, July 1985, pp 1105-1109.

17. Ettema, R., "Scour at Bridge Piers," Report No. 216, University of Auckland School of Engineering, February, 1980.

18. Grande, R.J., "Local Bed Variation at Bridge Piers in Alluvial Channels," University of Roorkee Research Journal, Vol. 4, No. 1, 1961, pp 101-116.

19. Hancu, S., "Sur Le Calcul des Affouillements Locaux dans la Zone des Piles du Pont," Proceedings, 14th Congress IAHR, Vol. 3, 1971, pp 299-306.

20. Hopkins, G.R., Vance, R.W., Kasraie, B., 'Scour Around Bridge Piers," Report No. FHWA-RD-79-103, Federal Highway Administration, Washington, DC, Feb. 1980.

21. Inglis, C.C., "The Behavior and Control of Rivers and Canals," Research Publication No. 13, Part 2, Central Power, Irrigation and Navigation Report, Poona Research Station, India, 1949.

22. Jain, S.C., "Maximum Clear-Water Scour Around Circular Piers," Journal of the Hydraulics Division, Vol. 107, No. HY5, May 1981, pp 611-627.

23. Jain, S.C., and Fischer, R.E., "Scour Around Bridge Piers at High Froude Numbers," Report No. FHWA-RD-[illegible]104, Federal Highway Administration, Washington, DC, April 1979.

24. Jones, J.S., "Comparison of Prediction Equations for Bridge Pier and Abutment Scour," Transportation Research Board, Vol. 2, No. 950, 1984, pp 202-209.

25. Knezevic, B., "Prilog Proucuanjuerozije Oko Mostouiskin Stubova," (Serbian), (Contributions to Research Work of Erosion Around Bridge Piers), Institut za Vode Privredu Jaroslar Ceri Beograd, Yogoslavia, 1960.

26. Larras, J., "Profondeurs Maximales d'Erosion des Fonds Mobiles Autour des Piles en River," Annales des Ponts et Chausses, Vol. 133, No. 4, 1963, pp 411-424.

27. Laursen, E.M., "Scour at Bridge Crossings," Bulletin No. 8, Iowa Highway Research Board, 1958.

28. Laursen, E.M., "Scour at Bridge Crossings," Transactions of ASCE, Vol. 127, Part 1, 1962, pp 166-179.

29. Laursen, E.M., and ---Toch, "Scour Around Bridge Piers and Abutments," Bulletin No. 4, Iowa Highway Research Board, 1956.

30. Lui, H.K., Chang, F.M., and Skinner, M.M., "Effect of Bridge Construction on Scour and Backwater," Engineering Research Center, Colorado State University, Fort Collins, Colorado, 1957.

31. Maza-Alvarez, J.A., and Sanches Bribiesca, J.L., "Contribueion Al Esrudio de la Socaviacion Locial en Pilas de Puente," Ingenieria Publication Numero 84, Universidad Nacional Autonoma de Mexico, Facultad de, 1964.

32. Melville, B.W., "Local Scour at Bridge Sites," Report No. 117, School of Engineering, University of Auckland, Auckland, New Zealand, 1975.

33. Melville, B.W., "Live Bed Scour at Bridge Piers," ASCE Journal of Hydraulic Engineering, Vol. 110, No. 9, Sept. 1984, pp 1234-1247.

34. Neill, C.R., "Local Scour Around Bridge Piers," Highway and River Engineering Division, Research Council of Alberta, Canada, 1964.

35. Neill, C.R., Ed., Guide to Bridge Hydraulics, University of Toronto Press, Toronto, Canada, 1973.

36. Nicollet, G., "Deformation des Lits Alluvionnaires; Affouillements Autour des Piles de Ponts Cylindriques," Laboratoire Nacional d'Hydraulique, Chatou, France, 1971.

37. Nicollet, G., and Ramette, M., "Affouillements all Voisinage de Piles de Pont Cylindriques Circulaires," Proceedings 14th IAHR Congress, Paris, France, 1971, pp 315-322.

38. Posey, C.J., "Why Bridges Fail in Floods," Civil Engineering, Vol. 19, 1949, pp 42-90.

39. Qadar, A., "Scour by Vortices," Journal of the Institution of Engineers (India), Part CI: Civil Engineering Division, Vol. 61, Part CI4, January 1981, pp 226-231.

40. Raudkivi, A.J., "Functional Trends of Scour at Bridge Piers," ASCE Journal of Hydraulic Engineering, Vol. 112, No. 1, Jan. 1986.

41. Raudkivi, A.J., and Ettema, R., "Clear-Water Scour at Cylindrical Piers," ASCE Journal of Hydraulic Engineering, Vol. 109, No. 3, March 1983.

42. Raudkivi, A.J., and Sutherland, A.J., "Scour at Bridge Crossings," Road Research Unit Bulletin, No. 54, 1981.

43. Richardson, E.V., et al., Highways in the River Environment: Hydraulic and Environmental Design Considerations, Training and Design Manual, Federal Highway Administration, Washington, DC, May 1975, pp VI-32 - VI-40.

44. Roper, A.T., Schneider, V.R., and Shen, H.W., "Analytical Approach to Local Scour," Proceedings 12th IAHR Congress, Fort Collins, Colorado, 1967, pp 151-161.

45. "Scour at Bridge Waterways," Synthesis Report No. 5 of Highway Practice, National Cooperative Highway Research Program, 1970.

46. Shen, H.W., Schneider, V.R., and Karaki, S.S.,"Mechanics of Local Scour," Report CER 66 HWS35, Colorado State University, Fort Collins, Colorado, 1966.

47. Shen, H.W., Schneider, V.R., and Karaki, S.S., "Local Scour Around Bridge Piers," ASCE Journal of Hydraulics Division, Paper No. 6891, Nov. 1969.

48. Simons, D.B., and Senturk, F., "Sediment Transport Technology," Water Resources Publications, Fort Collins, Colorado, 1976.

49. Thomas, A.R., Discussion of "Scour at Bridge Crossings," by E.M. Laursen, Transactions of ASCE, Vol. 127, Part 1, 1962, pp 196-198.

50. Tison, L.J., "Erosion Autour de Piles de pont en Riviere," Ann. des Travaux Publics de Belgique, 1940, pp 813-871.

51. Varzeliotis, A.N., "Model Studies of Scour Around Bridge Piers and Stone Aprons," Thess University of Alberta, Canada, 1960.

52. Zhuravljov, M., "New Method for Estimation of Local Scour Due to Bridge Piers and its Substantiation," (translated from Russian), Alberta Research Council, Civil Engineering Department, Edmonton, Alberta, 1978.