C&O # 85-33

FLOOD PLAIN MANAGEMENT

REQUEST FOR INSPECTION

FILE NO. _____ DATE: 10-22-85 REQUESTED BY: Joe R.

TYPE OF INSPECTION: ☐ EXISTING USES ☐ STIPULATIONS ☐ FOLLOW UP Due 15/11

☐ OBTAIN SIGNED DOCUMENT ☑ SEE INSTRUCTIONS ☐ FINAL

DEVELOPER: _____

ADDRESS/LOCATION: CAVE CREEK AREA

SPECIAL INSTRUCTIONS: THE ATTACHED MAP HAS HIGHLIGHTED SITES THAT NEED INSPECTION TO DOCUMENT WHETHER OR NOT ANY MATERIAL IS BEING TAKEN FROM THE WASHES.

==========

INSPECTED BY: JRP & JWL DATE: 12/16/85

FINDINGS: WASHES HAVE BEEN DOCUMENTED BY PHOTOGRAPH ON 12/16/85 & A NOTEBOOK COMPILED WHICH SHOULD ACCOMODATE A REGULAR INSPECTION ROUTINE.

REMARKS: _____

FOLLOW UP INSPECTION REQUIRED? YES NO WHEN? _____

REASON FOR FOLLOW UP: _____

12-18-85
We will schedule a monthly inspection of these locations and up-date picture note book which will be in Hydrology Division —
- [Possible monthly routine - # sites]

H.C. Anderson

Property of
Flood Control District of MC Library
Please Return to
2801 W. Durango
Phoenix, AZ 85009

FLOOD PLAIN INSPECTION

MAJOR WASHES IN AND AROUND CAVE CREEK

CAVE CREEK WASH
GALLOWAY WASH
ROWE WASH
OCOTILLO WASH
WILLOW SPRINGS WASH
ANDORA HILLS WASH

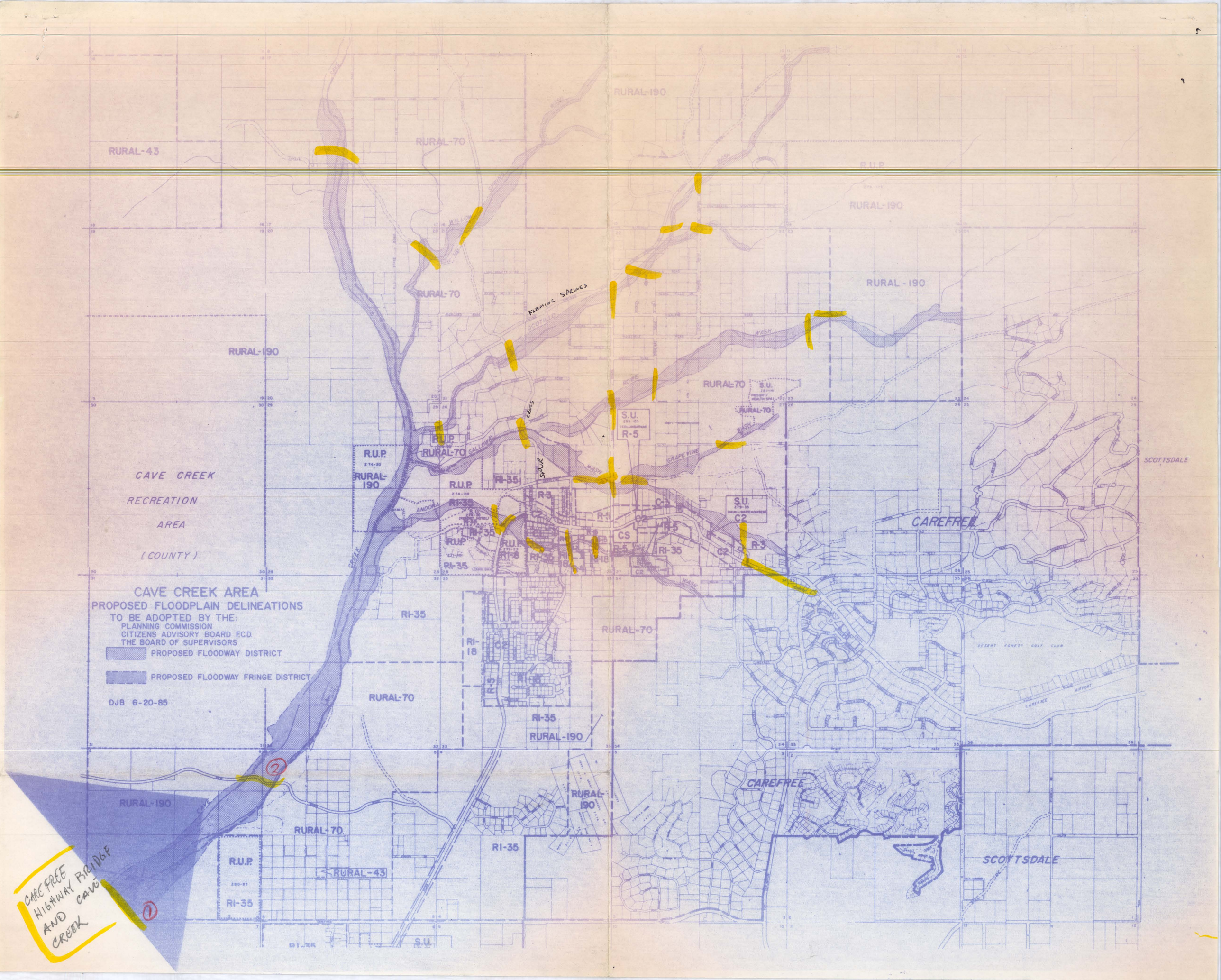
CAVE CREEK AREA
PROPOSED FLOODPLAIN DELINEATIONS
TO BE ADOPTED BY THE:
PLANNING COMMISSION
CITIZENS ADVISORY BOARD F.C.D.
THE BOARD OF SUPERVISORS
PROPOSED FLOODWAY DISTRICT
PROPOSED FLOODWAY FRINGE DISTRICT
DJB 6-20-85
CAVE CREEK RECREATION AREA (COUNTY)
CAREFREE
SCOTTSDALE
RURAL-43
RURAL-70
RURAL-190
R.U.P.
R1-35
R1-18
R-3
R-5
C2
C3
CS
S.U.
FLEMING SPRINGS
CAREFREE HIGHWAY BRIDGE AND CAVE CREEK
1
2

Cave Creek - Care Free Area

#21 Grapevine Road at Grapevine Wash

#22 Grapevine Wash at Tumatori Rd.

#23 Galloway Wash at Scopa Trail

#24 Galloway Wash at Vermeersh

#25 Andora Hills Wash at Linda Rd.

#26 Andora Hills Wash at Basin Rd.

#27 Andora Hills Wash at Hidden Valley Road * See Dir.

#28 Galloway Wash

* 8 Cahaua Ranch Road By Bixlers 5548 Cahaua

* 6 Turn Right over Hill (Sign Neal's, Payne, Darbyshire

* 3 Take Rancho Manana Rd west of Cave Creek Rd. To Small Road North of Rancho Manana Rd & East of Rancho Manana Resort.

* 17 Ridgeway Drive To Highland Road (East) to 73rd St. Sign (Private Drive) Sign (Critter Xing)

* 27 By Cave Creek Mining Company

Cave Creek - Carefree Area

#1	Cave Creek Wash & Carefree Highway * Special Use Permit For Seting up Gravel Pit
#2	Cave Creek Wash at New River Rd.
* #3	Andora Hills Wash at Rancho Mañana Rd. * See Directions Next Sheet.
#4	Andora Hills Wash at Cave Creek Road
#5	Galloway Wash at Spur Cross Rd.
* #6	Ocotillo Wash at Ocotillo Road * See Directions Next Sheet
#7	Ocotillo Wash at Spur Cross Rd.
* #8	Willow Spring Wash at Cahava Ranch Rd. * See Directions Next Sheet - Double Crossing 8A & 8B.
#9	Cave Creek Wash at Cahava Ranch Rd. (West of Old Stage Road)
#10	Willow Spring Wash at Spur Cross Road
#11	Ocotillo Wash at School House Road
#12	Ocotillo Wash at Lone Mountain Road
#13	Ocotillo Wash at Rockaway Hills Road (East of Fleming Springs Rd.)
#14	Ocotillo Wash at Echo Canyon Road (Near Rockaway Rd)
#15	Ocotillo Wash at Echo Canyon Road (So. of Fleming Spring Rd - No. of Continental Mount. Dr.)
#16	Rowe Wash (Check Location)
#17	Rowe Wash South of Highland Road at 73 rd St. * See Directions Next Sheet
#18	Rowe Wash at Ridge Way Drive
#19	Rowe Wash at School House Road.
#20	Galloway Wash at School House Road

Site #	12/13/85	12/16/85	1/20/86	3/10/86	6/25/86	1/9/87
1	X		X	X	X	X
2	X		X	X	X	X
3		X	X	X	X	X
4		X	X	X	X	X
5	X		X	X	X	X
6	X		X	X	X	X
7	X		X	X	X	X
8	X		X	X	X	X
9	X		X	X	X	X
10	X		X	X	X	X
11	X		X	X	X	X
12	X		X	X	X	X
13	X		X	X	X	X
14	X		X	X	X	X
15	X		X	X	X	X
16						
17		X	X	X	X	X
18		X	X	X	X	X
19		X	X	X	X	X
20	X		X	X	X	X
21		X	X	X	X	X
22		X	X	X	X	X
23		X	X	X	X	X
24		X	X	X	X	X
25		X	X	X	X	X
26		X	X	X	X	X
27		X	X	X	X	X
28						



#1b
LOOKING SW - DOWNSTREAM - FROM E. END OF BRIDGE 12/13/85

#1a
LOOKING N - UPSTREAM - FROM E END OF BRIDGE 12/13/85

#2a
LOOKING NW - UPSTREAM - FROM E. BANK

#2b
LOOKING SW - DOWNSTREAM - FROM E. BANK

#3a Looking E - Upstream 12/16/85
From W. Side of Road

#3b Looking West - Downstream
(Stockpile From Golf Course)

#3c Looking West – Downstream
(Stockpile From Golf Course)

#4a Looking E - Upstream 12/16/85

#4b Looking W. - Downstream 12/16/85

LOOKING SE - UPSTREAM - FROM N. BANK
#5

LOOKING WEST - DOWNSTREAM
#6

#7 Looking NE - Upstream - From SW Side of Spur Cross Rd.

#7 Looking SW - Downstream - From NE of Spur Cross Rd.

#8A$_a$ LOOKING NE - UPSTREAM

#8A$_b$ LOOKING SW - DOWNSTREAM

#8B$_c$ LOOKING NE - UPSTREAM

#8B$_d$ LOOKING SW - DOWNSTREAM

#9 LOOKING W. FROM E. BANK

#10 Looking NE – Upstream

#10 Looking SW – Downstream

#11 Looking E – Upstream

#11 Looking W – Downstream

#12 Looking NE - Upstream

#12 Looking SW - Downstream

#13 Looking N. - Upstream

#14a Looking NE - Upstream

#14b Looking SW - Downstream

#15 Looking S Down Echo Canyon Rd

#15 Looking SE Across Echo Canyon Rd

#17 LOOKING SOUTH —



ROWE WASH @ 78TH ST

#18 Looking S. Across Rowe Wash
Alona Ridgeway Drive 12/16/85

#19 Looking NW From E Side of School House Rd. Rowe Wash 12/13/85

#19 Looking NE From West Side of School House Rd Rowe Wash 12/13/85

20a LOOKING NE 12/13/85
GALLOWAY WASH @ SCHOOL HOUSE RD

20b LOOKING WEST 12/13/85
GALLOWAY WASH @ SCHOOL HOUSE RD

20c LOOKING S 12/13/85
GALLOWAY WASH @ SCHOOL HOUSE RD

20d LOOKING W ALONG S BANK 12/16/85
GALLOWAY WASH @ SCHOOL HOUSE RD



20e LOOKING NE 10/22/85
GALLOWAY WASH @ SCHOOL HOUSE RD

20f LOOKING NE 12/16/85
GALLOWAY WASH @ SCHOOL HOUSE RD

1/20/86 GALLOWAY WASH @ SCHOOL HOUSE RD
LOOKING W. ALONG S. BANK
20g

21 LOOKING E - UPSTREAM 12/16/85
GALLOWAY WASH @ GRAPEVINE RD

22 LOOKING E - UPSTREAM 12/16/85
GRAPEVINE WASH @ TUMACORI

22 LOOKING W - DOWNSTREAM 12/16/85
GRAPEVINE WASH @ TUMACORI

23 LOOKING E - UPSTREAM - S. WASH
GALLOWAY WASH @ SCOPA TRAIL 12/16/85

23 LOOKING W - DOWNSTREAM - S. WASH
GALLOWAY WASH @ SCOPA TRAIL 12/16/85

23 LOOKING E - UPSTREAM - N. WASH
GALLOWAY WASH @ SCOPA TRAIL 12/16/85

23 LOOKING W - DOWNSTREAM - N. WASH
GALLOWAY WASH @ SCOPA TRAIL 12/16/85

24 LOOKING E - UPSTREAM - S. WASH
GALLOWAY WASH @ VERMEERSCH 12/16/85

24 LOOKING W. - DOWNSTREAM - S WASH
GALLOWAY WASH @ VERMEERSCH 12/16/85

24 LOOKING E - UPSTREAM - N WASH
GALLOWAY WASH @ VERMEERSCH 12/16/85

24 LOOKING W - DOWNSTREAM - N WASH
GALLOWAY WASH @ VERMEERSCH 12/16/85



#25 Looking N Across Andora Hills Wash @ Linda Dr.

24 Looking S Along Upper Reach 12/16/85
N. Branch of Calloway Wash

25 Looking E - Upstream 12/16/85
Andora Hills Wash @ Linda Dr

26 LOOKING NE - UPSTREAM 12/16/85
ANDORA HILLS WASH @ BASIN RD

27 LOOKING E - UPSTREAM 12/16/85
ANDORA HILLS WASH @ HIDDEN VALLEY RD

RUBBLE DUMPED ALONG SOUTH EDGE OF GALLOWAY WASH BETWEEN SCOPA TRAIL AND SUNDANCE TRAIL ROAD. NORTH OFF CAVE CREEK ROAD

PHOTOS TAKEN 12/16/85

WASH EAST OF ABOVE LOCATION, (BETWEEN SCOPA TRAIL AND SUNDANCE TRAIL) WHERE MATERIAL APPARANETLY BEING REMOVED.

1/9/87 YRP Looking E Up Galloway Wash (S. Fork) From Scopa Tr.

1/9/87 Looking NE At Fill in Galloway Wash (S. Fork) From Scopa Tr & Cave Creek Rd.

VE CREEK AREA
LOODPLAIN DELINEATIONS
ADOPTED BY THE:
NG COMMISSION
IS ADVISORY BOARD F.C.D.
ARD OF SUPERVISORS
PROPOSED FLOODWAY DISTRICT
PROPOSED FLOODWAY FRINGE DISTRICT
RURAL-190
RURAL-70
R.U.P.
S.U.
R-5
RI-35
RI-18
RURAL-43
CAREFREE
SCOTTSDALE
CAVE CREEK
WILLOW SPRING WASH
OCOTILLO
GALLOWAY
ANDORA
GRAPEVINE
ROWE
FLEMING SPRINGS
START CAREFREE HWY AND CAVE CREEK