Gila River 115th Ave. to Gillespie Dam **198?**

Gila River Gillespie Dam Area Landscaping **1989**

Gila River Clearing **1990**

New Waddell Dam Construction **199?**

New Waddell Dam Tour **199?**

Dreamy Draw Dam Dedication **1974**

Dreamy Draw Dam Landscaping **1989**

Dreamy Draw Dam Landscaping **1990**

Dreamy Draw Dam Landscaping **1991**

Dreamy Draw Wash East Floodway Delineation **1996**

Morton Salt Bridge Bird & Damage Problems **1993**

Waterman Wash Landscaping **199?**

Colter Channel Dedication **1994**

Gila River 115th Ave. to Gillespie Dam **198?**

Gila River Gillespie Dam Area Landscaping **1989**

Property of
Flood Control District of MC Library
Please Return to
2801 W. Durango
Phoenix, AZ 85009

Gila River Clearing **1990**

New Waddell Dam Construction **199?**

New Waddell Dam Tour **199?**

Dreamy Draw Dam Dedication **1974**

Dreamy Draw Dam Landscaping **1989**

Dreamy Draw Dam Landscaping **1990**

Dreamy Draw Dam Landscaping **1991**

Dreamy Draw Wash East Floodway Delineation **1996**

Morton Salt Bridge Bird & Damage Problems **1993**

Waterman Wash Landscaping **199?**

Colter Channel Dedication **1994**

Gila River 115th Ave. to Gillespie Dam 198?


2
15
5
9
17
1
4
10
12
15
5

~~Quadruple~~ Prints of Gila River, from 115th Ave to Gillespie. Not sure of the date.

Gila River Gillespie Dam Area Landscaping 1989

G./2 R.

R.B. Floodplain ≈ 2 M. bel. Gillespie Dam

LSG
LANDSCAPE
1/1/89 ADM SLW 126

G./2 R.

below Gillespie Dam

LSG
LANDSCAPE
1/1/89 ADM SLW 126

G./2 R

Gillespie Dam

LSG
LANDSCAPE
1/1/89 ADM SLW 126

G./2 R

26. Gillespie Dam

LSG
LANDSCAPE
1/1/89 ADM SLW 126

G.l.2 K.

Looking U.S. from Br. bel. Gillespie Dam

LSG
LANDSCAPE
1/1/89 ADM SLW 126

G.l.2 K.

Looking D.S. from Br. bel. Gillespie Dam

LSG
LANDSCAPE
1/1/89 ADM SLW 126

G.l.2 K.

R.B. Flood Plain ± 2 M. bel Gillespie Dam

LSG
LANDSCAPE
1/1/89 ADM SLW 126

Gila River Clearing 1990

LSG
CONSTRUCTION
8/1/90 ADM SLW 126

LSG
CONSTRUCTION
8/1/90 ADM SLW 126

LSG
CONSTRUCTION
8/1/90 ADM SLW 126

LSG
CONSTRUCTION
8/1/90 ADM SLW 126

LSG
CONSTRUCTION
8/1/90 ADM SLW 126

LSG
LANDSCAPE
8/1/90 ADM SLW 126

LSG
CONSTRUCTION
8/1/90 ADM SLW 126

LSG
LANDSCAPE
8/1/90 ADM SLW 126

LSG
CONSTRUCTION
8/1/90 ADM SLW 126

LSG
CONSTRUCTION
8/1/90 ADM SLW 126

LSG
CONSTRUCTION
8/1/90 ADM SLW 126

LSG
CONSTRUCTION
8/1/90 ADM SLW 126

LSG
CONSTRUCTION
8/1/90 ADM SLW 126

LSG
CONSTRUCTION
8/1/90 ADM SLW 126

LSG
CONSTRUCTION
8/1/90 ADM SLW 126

LSG
CONSTRUCTION
8/1/90 ADM SLW 126

LSG
CONSTRUCTION
8/1/90 ADM SLW 126

LSG
CONSTRUCTION
8/1/90 ADM SLW 126

LSG
CONSTRUCTION
8/1/90 ADM SLW 126

LSG
LANDSCAPE
8/1/90 ADM SLW 126

LSG
CONSTRUCTION
8/1/90 ADM SLW 126

LSG
LANDSCAPE
8/1/90 ADM SLW 126

LSG
CONSTRUCTION
8/1/90 ADM SLW 126

LSG
LANDSCAPE
8/1/90 ADM SLW 126

SHARE YOUR MEMORI

WITH

LANDSCAPE
8/1/90 ADM SLW 126

LSG
CONSTRUCTION
8/1/90 ADM SLW 126

LANDSCAPE
8/1/90 ADM SLW 580

LSG
LANDSCAPE
8/1/90 ADM SLW 126

LSG
LANDSCAPE
8/1/90 ADM SLW 126

8-22-79

Gila River + Maricopa Rd.

B903241

GILA RIVER
LANDSCAPE
8/22/79 ADM JMP

Date Aug 90

Subject (1) Gila River Clearing
(2) ACDC

B/W

LSG

New Waddell Dam Construction 199?

Construction of New Waddell Dam.

CONSTR. , NEW WADDELL

8/10/ ENG AMM

CONSTR. , NEW WADDELL

8/10, ENG AMM

CONSTR. , NEW WADDELL

8/10/ ENG AMM

CONSTR. , NEW WADDELL

8/10 ENG AMM

New Waddell Dam Tour 199?

CAUTION
SLIPPERY
WHEN WET

1820





Tour of New Waddell Dam

Mona

These are all Photo's of the New Waddell Dam (Tour). Not sure of the date but after 1993.

C-LINE #62027
CLEAR TOPPER

Dreamy Draw Dam Dedication 1974

C-LINE #02027
CLEAR TOPPER

Dreamy Draw
Dam Dedication
1974

CL
DEDICATION
ADM JMP 203

Share your memories...

Dreamy Draw Dam Landscaping 1989

NO
DUMPING

GOSNELL

BELMONT

Dreamy Draw Dam Landscaping 1990



Landscape

Dreamy Draw Dam 10-90

Dreamy Draw
Landscaping
10/90 PPM SMF

Dreamy Draw Dam
9/90

Dreamy Draw
Landscaping
9/90 PPM SMF

Dreamy Dr
Dam idag
looking N.e
down-stream side

Dreamy Draw
Landscaping
10/90 PPM SMF

Dreamy Draw Dam
9/90

Dreamy Draw
Landscaping
9/90 PPM SMF

Dreamy Draw
Landscaping
9/90 PPM SMF

Dreamy Draw
Landscaping
9/90 PPM SMF

Dreamy Draw
Landscaping
9/90 PPM SMF

Dreamy Draw
Landscaping
9/90 PPM SMF

Landscape

Dreamy Draw
Landscaping
9/90 PPM SMF

eamy Draw Dra

9/90

Dreamy Draw
Landscaping
9/90 PPM SMF

Dra

9/90

Dreamy Draw
Landscaping
9/90 PPM SMF

amy Draw Dra

9/90

Dreamy Draw
Landscaping
9/90 PPM SMF

Dra 9/90

Dreamy Draw
Landscaping
9/90 PPM SMF



Dreamy Draw
Landscaping
9/90 PPM SMF



Dreamy Draw
Landscaping
9/90 PPM SMF



Dreamy Draw
Landscaping
9/90 PPM SMF



Dreamy Draw Dam Landscaping 1991

Dreamy Draw Dam (east)
3-26-91

DREAMY DRAW
LANDSCAPE
3/26/91 ADM SLW

Dreamy Draw Dam
3/91

Dreamy Draw
Landscaping 3/91 PPM SMF

Dreamy Draw Dam (east)
3-26-91

DREAMY DRAW
LANDSCAPE
3/26/91 ADM SLW

Dreamy Draw Dam
Upstream Side
3/91

Dreamy Draw
Landscaping 3/91 PPM SMF


12

Dreamy Draw
Landscape
9/6/91 PPM SMF

A-6

Dreamy Draw

Dreamy Draw Dam
outflow works
3-26-91

16 x 20

DREAMY DRAW DAM
6/1/91 ADM JMP 203

Adop Dreamy Draw Dam looking west across reservoir to other side of Dam

3-26-91

Dreamy Draw
Landscaping
3/91 PPM SMF

Dreamy Draw Dam (east)
3-26-91

Dreamy Draw
Landscaping
3/91 PPM SMF

7A

Dreamy Draw Dam (east

3-26-91

16 x 20

DREAMY DRAW DAM
6/1/91 ADM JMP 203

Atop Dreamy Draw Dam looking west across reservoir to other side of Dam

3-26-91

16 x 20

DREAMY DRAW DAM
6/1/91 ADM JMP 203

Dreamy
Draw Dam
9/90

Treasured Moments

Dreamy Draw
9-1-89 Dam

Share your memories...

Treasured Moments

Dreamy Draw
Landscape
9/1/89 Adm SLW

DREAMY DRAW DAM

6/1/91 ADM JMP 203

16 X 20



Dreamy Draw Wash East Floodway Delineation 1996

16 12'96

16 12'96

16 12'96

DREAMY DRAW WASH EAST
FLOODPLAIN DELINEATION
12-18-96 ENG HM 146

DREAMY DRAW WASH EAST
FLOODPLAIN DELINEATION
12-18-96 ENG HM 146

DREAMY DRAW WASH EAST
FLOODPLAIN DELINEATION
12-18-96 ENG HM 146

DREAMY DRAW WASH EAST
FLOODPLAIN DELINEATION
12-18-96 ENG HM 146

DREAMY DRAW WASH EAST
FLOODPLAIN DELINEATION
12-18-96 ENG HM 146

DREAMY DRAW WASH EAST
FLOODPLAIN DELINEATION
12-18-96 ENG HM 146

DREAMY DRAW WASH EAST
FLOODPLAIN DELINEATION
12-18-96 ENG HM 146

DREAMY DRAW WASH EAST
FLOODPLAIN DELINEATION
12-18-96 ENG HM 146

Gila River 115th Ave. to Gillespie Dam 198?

Gila River Gillespie Dam Area Landscaping 1989

Property of
Flood Control District of MC Library
Please Return to
2801 W. Durango
Phoenix, AZ 85009

Gila River Clearing 1990

New Waddell Dam Construction 199?

New Waddell Dam Tour 199?

Dreamy Draw Dam Dedication 1974

Dreamy Draw Dam Landscaping 1989

Dreamy Draw Dam Landscaping 1990

Dreamy Draw Dam Landscaping 1991

Dreamy Draw Wash East Floodway Delineation 1996

Morton Salt Bridge Bird & Damage Problems 1993

Waterman Wash Landscaping 199?

Colter Channel Dedication 1994

Gila River 115th Ave. to Gillespie Dam 198?

18 12'96

DREAMY DRAW WASH EAST
FLOODPLAIN DELINEATION
12-18-96 ENG HM 146

DREAMY DRAW WASH EAST
FLOODPLAIN
8-28-96 2:00 ENG HM 1

DREAMY DRAW WASH EAST
FLOODPLAIN DELINEATION
12-18-96 ENG HM 146

DREAMY DRAW WASH EAST
FLOODPLAIN DELINEATION
12-18-96 ENG HM 146

8 28'96

16 12'96

DREAMY DRAW WASH EAST
FLOODPLAIN
8-28-96 2:00 ENG HM 1

DREAMY DRAW WASH EAST
FLOODPLAIN DELINEATION
12-18-96 ENG HM 146

DREAMY DRAW WASH EAST
FLOODPLAIN DELINEATION
12-18-96 ENG HM 146

DREAMY DRAW WASH EAST
FLOODPLAIN DELINEATION
12-18-96 ENG HM 146

DREAMY DRAW WASH EAST
FLOODPLAIN
8-28-96 2:00 ENG HM 1

DREAMY DRAW WASH EAST
FLOODPLAIN
8-28-96 2:00 ENG HM 1

DREAMY DRAW WASH EAST
FLOODPLAIN
8-28-96 2:00 ENG HM 1

8 28 96

8 28 96

DREAMY DRAW WASH EAST
FLOODPLAIN
8-28-96 2:00 ENG HM 1

DREAMY DRAW WASH EAST
FLOODPLAIN
8-28-96 2:00 ENG HM 1

DREAMY DRAW WASH EAST
FLOODPLAIN
8-28-96 2:00 ENG HM 1

Premium Color Prints

RIO FIRE
FIRE DAMAGE
7/12/95 AM ENG JJT

DREAMY DRAW WASH EAST
FLOODPLAIN
8-28-96 2:00 ENG HM 1

8 28 96

8 28 96

DREAMY DRAW WASH EAST
FLOODPLAIN
8-28-96 2:00 ENG HM 1

DREAMY DRAW WASH EAST
FLOODPLAIN
8-28-96 2:00 ENG HM 1

DREAMY DRAW WASH EAST
FLOODPLAIN
8-28-96 2:00 ENG HM 1

Photos

DREAMY DRAW WASH EAST
FLOODPLAIN
8-28-96 2:00 ENG HM 1

DREAMY DRAW WASH EAST
FLOODPLAIN
8-28-96 2:00 ENG HM 1

Morton Salt Bridge Bird & Damage Problems 1993

Morton Salt Bridge
5-18-93 SMF
Bird nests attached to
unde

MORTON SALT BRIDGE
BIRD PROBLEM
5/18/93 PPM ~~DJR~~ Smf

Dysart Drain 5-18-93
beneath Morton Salt Bridge

MORTON SALT BRIDGE
BIRD PROBLEM
5/18/93 PPM ~~DJR~~ Smf

Morton Salt Bridge
5-18-93 SMF
bird nests attached
to underside of Bridge

MORTON SALT BRIDGE
BIRD PROBLEM
5/18/93 PPM ~~DJR~~ Smf

Morton Salt Bridge
5-18-93
bird nests attached
to underside of Bridge

MORTON SALT BRIDGE
BIRD PROBLEM
5/18/93 PPM ~~DJR~~ Smf

MORTON SALT BRIDGE
BIRD PROBLEM
5/18/93 PPM ~~DJR~~ Smf

Morton Salt Bridge
5-18-93 SMF
birds swarming to
defend nest on Elk
shoots on
bridge

MORTON SALT BRIDGE
BIRD PROBLEM
5/18/93 PPM ~~DJR~~ Smf

MORTON SALT BRIDGE
BIRD PROBLEM
5/18/93 PPM ~~DJR~~ Smf

MORTON SALT BRIDGE
BIRD PROBLEM
5/18/93 PPM ~~DJR~~ Smf

Morton Salt Bridge
5-18-93 SMF

View at big hole
from beneath bridge

MORTON SALT BRIDGE
BRIDGE DAMAGE
5/18/93 PPM ~~DJR~~ Smf

Morton Salt Bridge
5-18-93 SMF

View at big hole from
beneath bridge

MORTON SALT BRIDGE
BRIDGE DAMAGE
5/18/93 PPM ~~DJR~~ Smf

Morton Salt Bridge
5-18-93 - Smf

View at small
hole from beneath
bridge

MORTON SALT BRIDGE
BRIDGE DAMAGE
5/18/93 PPM ~~DJR~~ Smf

MORTON SALT BRIDGE
BRIDGE DAMAGE
5/18/93 PPM ~~DJR~~ Smf

Morton Salt Bridge 5-18-93
View of small hole from
top of bridge

MORTON SALT BRIDGE
BRIDGE DAMAGE
5/18/93 PPM ~~DJR~~ Smf

Smf

Morton Salt Bridge 5-18-93
View of small hole from
beneath bridge

MORTON SALT BRIDGE
BRIDGE DAMAGE
5/18/93 PPM ~~DJR~~ Smf

Smf

Morton Salt Bridge
5-18-93 SMF

View of big hole
from beneath bridge

MORTON SALT BRIDGE
BRIDGE DAMAGE
5/18/93 PPM ~~DJR~~ Smf

Morton Salt Bridge
5-18-93 SMF

View of big hole
from top of bridge

MORTON SALT BRIDGE
BRIDGE DAMAGE
5/18/93 PPM ~~DJR~~ Smf

Morton Salt Bridge
5-18-93 SMF

View of big hole
from top of bridge

MORTON SALT BRIDGE
BRIDGE DAMAGE
5/18/93 PPM ~~DJR~~ Smf

Morton Salt Bridge
5-18-93 SMF

View of big hole
from top of bridge

MORTON SALT BRIDGE
BRIDGE DAMAGE
5/18/93 PPM ~~DJR~~ Smf

Morton Salt Bridge 5-18-93

View of big hole from top
of bridge

MORTON SALT BRIDGE
BRIDGE DAMAGE
5/18/93 PPM ~~DJR~~ Smf

SMF

Morton Salt Bridge 5-18-93
View of small hole from
top of bridge

MORTON SALT BRIDGE
BRIDGE DAMAGE
5/18/93 PPM ~~DJR~~ Smf

SMF

SPEED LIMIT 15

NO TRESPASSING
VIOLATORS
WILL BE PROSECUTED
UP TO $1000 FINE AND/OR
6 MONTHS IMPRISONMENT
ARS 13-1502 AND 13-1602
FLOOD CONTROL DIST. OF MARICOPA CO.

NO TRESPASSING
VIOLATORS
WILL BE PROSECUTED
UP TO $1000 FINE AND/OR
6 MONTHS IMPRISONMENT
ARS 13-1502 AND 13-1602
FLOOD CONTROL DIST. OF MARICOPA CO.

SPEED LIMIT 15
NO TRESPASSING
VIOLATORS
WILL BE PROSECUTED
UP TO $1000 FINE AND/OR
6 MONTHS IMPRISONMENT
ARS 13-1502 AND 13-1602
FLOOD CONTROL DIST. OF MARICOPA CO.

Morton Salt Bridge
5-18-93 - SMF

View at small + big hole
from top
looking n

MORTON SALT BRIDGE
BRIDGE DAMAGE
5/18/93 PPM ~~DJR~~ Smf

Morton Salt bridge
looking north over bridge

5-18-93

MORTON SALT BRIDGE
BRIDGE DAMAGE
5/18/93 PPM ~~DJR~~ Smf

Morton Salt Bridge
5-18-93 SMF
looking n/w across
bridge

MORTON SALT BRIDGE
BRIDGE DAMAGE
5/18/93 PPM ~~DJR~~ Smf

Morton Salt Bridge
5-18-93 SMF
looking north across
6

MORTON SALT BRIDGE
BRIDGE DAMAGE
5/18/93 PPM ~~DJR~~ Smf

Treasured Moments

MORTON SALT BRIDGE
BIRD PROBLEM
5/18/93 PPM ~~DJR~~ Smf

Morton Salt Budge
Budge Damage
5/18/93 PPM Smf

Dysart Drain 5-18-93

beneath Morton Salt Bridge

MORTON SALT BRIDGE
BIRD PROBLEM
5/18/93 PPM ~~DJR~~ Smf

Morton Salt
Bridge

May 18, 1993

NMB
~~KVL~~

Please put
in plastic binders
(proto holders) & place
in correct binder. I
Already put in
Computer & labeled.
Thxs
CS

Waterman Wash Landscaping 199?


WATERMAN WASH

WATERMAN WASH

WATERMAN WASH

WATERMAN WASH

WATERMAN WASH
LANDSCAPE
1/1/30 ADM JMP

WATERMAN WASH
LANDSCAPE
1/1/30 ADM JMP

WATERMAN WASH
LANDSCAPE
1/1/30 ADM JMP

WATERMAN WASH
LANDSCAPE
1/1/30 ADM JMP

WATERMAN WASH
LANDSCAPE
1/1/30 ADM JMP

WATERMAN WASH
LANDSCAPE
1/1/30 ADM JMP

WATERMAN WASH
LANDSCAPE
1/1/30 ADM JMP

Date

Subje

WATERMAN WASH
LANDSCAPE
1/1/30 ADM JMP

PUBLIC INVOLVEMENT
STAFF
1/1/30 ADM JMP

SI S

WITH

PHOTOS

WATERMAN WASH
LANDSCAPE
1/1/30 ADM JMP

WATERMAN WASH
LANDSCAPE
1/1/30 ADM JMP

WATERMAN WASH
LANDSCAPE
1/1/30 ADM JMP

Colter Channel Dedication 1994

Premium Color Prints

Colter channel dedication
12/9/94