Signal Butte Floodway 1991

Guadalupe Dam Dedication 1975

Guadalupe Dam 1991

Powerline Dam 1976

Powerline Dam 1979

Powerline Dam Monitoring 1979

Powerline Floodway Construction 1977

Vineyard FRS Water 1978

Vineyard Dam Erosion 1980

Vineyard FRS Stream Gauges 1980

RWCD Floodway Construction 1975 & 76

RWCD Floodway Reach 2 Gilbert Road @SR87 1976

RWCD Higley Road Bridge 1977

Rio Fire Damage 1995

Rio Verde Master Plan Area 1995

Paradise Valley/Double Tree Ranch Construction 1980

Indian Bend Wash Flooding 1980

Signal Butte Floodway 1991

Guadlaupe Dam Dedication 1975

Guadalupe Dam 1991

Property of
Flood Control District of MC Library
Please Return to
2801 W. Durango
Phoenix, AZ 85009

Powerline Dam 1976

Powerline Dam 1979

Powerline Dam Monitoring 1979

Powerline Floodway Construction 1977

Vineyard FRS Water 1978
+1987

Vineyard Dam Erosion 1980

Vineyard FRS Stream Gauges 1980

RWCD Floodway Construction 1975 & 76

RWCD Floodway Reach 2 Gilbert Road @SR87 1976

RWCD Higley Road Bridge 1977

Rio Fire Damage 1995

Rio Verde Master Plan Area 1995

Paradise Valley/Double Tree Ranch Construction 1980

Indian Bend Wash Flooding 1980

Signal Butte Floodway 1991

I53-50

SIGNAL BUTTE FLOODWAY
7/20/91

SIGNAL BUTTE

7-20-91 ADM JMP 304

Signal Butte Flooding

SIGNAL BUTTE

7-20-91 ADM JMP 304

Signal Butte outlet into Sparkhill Fms

SIGNAL BUTTE

7-20-91 ADM JMP 304

Signal Butte Flooding

SIGNAL BUTTE

7-20-91 ADM JMP 304

156-30

LI

Signal Butte outlet to Spatchill

SIGNAL BUTTE

7-20-91 ADM JMP 304

Signal Butte Flooding

SIGNAL BUTTE

7-20-91 ADM JMP 304

SIGNAL BUTTE

7-20-91 ADM JMP 304

Guadlaupe Dam Dedication 1975

Guadalupe Dam
Dedication 1975

LSS (GB)
DEDICATION
ADM JMP 108

GUADALUPE WATERSHED PROJECT
FLOODWATER RETARDING DAM
DRAINAGE AREA
FLOOD WATER RETARDING STORAGE
273 ACRE-FT
WATER SURFACE AREA
28 ACRES
HEIGHT OF DAM
32 FEET
VOLUME OF FILL
BUILT UNDER THE WATERSHED PROTECTION
AND FLOOD PREVENTION ACT
BY
AND
WITH THE ASSISTANCE OF THE
1974

Guadalupe Dam 1991

Powerline Dam 1976

Powerline Dam 1979

GUADALUPE DAM



AN ORIGINAL POLAROID® LAND PHOTOGRAPH 5-28-75

SUBJECT GUADALUPE DAM-DEDICATION

NAME COVERED SIGN AT THE

ADDRESS INLET STRUCTURE FOR THE DEDICATION

REGULAR SIZE COPIES

For your convenience when ordering copies ind cop appr size You by P thro by mail.

GUADALUPE FRS DAM
DEDICATIONS
5/28/75 ADM JMP 108

P558B-1 4/72 Printed in U.S.A.

AN ORIGINAL POLAROID® LAND PHOTOGRAPH 5-28-75

SUBJECT GUADALUPE DAM-DEDICATION

NAME KOOL NEWS HELICOPTER ON

ADDRESS TOP OF THE DAM AT THE THE OUTLET HEADGATE

REGULAR SIZE COPIES

For y wher indic copie appr size(You by P throu by mail.

GUADALUPE FRS DAM
DEDICATIONS
5/28/75 ADM JMP 108

P558B-1 4/72 Printed in U.S.A.

AN ORIGINAL POLAROID® LAND PHOTOGRAPH 5-28-75

SUBJECT GUADALUPE DAM-DEDICATION

NAME

ADDRESS

REGULAR SIZE COPIES

For y wher indic copie appr sizel You by F throu by mail.

GUADALUPE FRS DAM
DEDICATIONS
5/28/75 ADM JMP 108

P558B-1 4/72 Printed in U.S.A.

AN ORIGINAL POLAROID® LAND PHOTOGRAPH 5-28-75

SUBJECT GUADALUPE DAM-DEDICATION

NAME

ADDRESS

REGULAR SIZE COPIES

For your convenience wher indic copi appr sizel You by P thro by m

GUADALUPE FRS DAM
DEDICATIONS
5/28/75 ADM JMP 108

P558B-1 4/72 Printed in U.S.A.

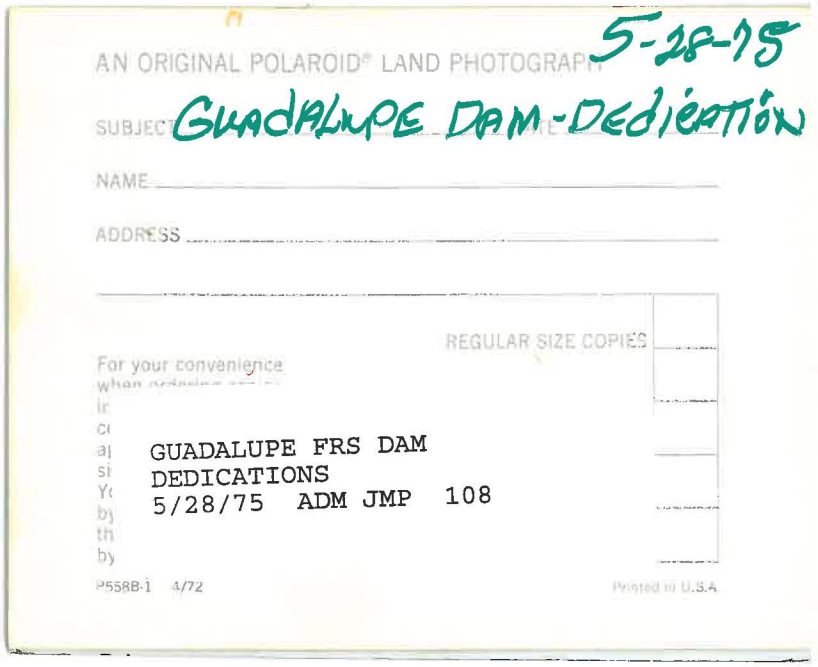
5-28-75
AN ORIGINAL POLAROID® LAND PHOTOGRAPH
SUBJECT GUADALUPE DAM-DEDICATION
NAME
ADDRESS
REGULAR SIZE COPIES
For your convenience
GUADALUPE FRS DAM
DEDICATIONS
5/28/75 ADM JMP 108
P558B-1 4/72
Printed in U.S.A.



AN ORIGINAL POLAROID® LAND PHOTOGRAPH

SUBJECT _____ DATE 4-9-75

NAME Guadalupe Dam

ADDRESS _____

GUADALUPE FRS DAM
MONITORING
1/1/30 ADM JMP 108

size(s) you select.
You can get quality work
by Polaroid Copy Service
through your dealer or
by mail.

8 x 10 ENLARGEMENTS

35mm SLIDES

P558B-1 4/72

Printed in U.S.A.

AN ORIGINAL POLAROID® LAND PHOTOGRAPH

SUBJECT No. IV DATE 5-8-75

NAME Guadalupe Dam

ADDRESS repaired section of fence.

REGULAR SIZE COPIES

For your convenience
whe
indi
cop
app
size
You
by F
thro
by n

GUADALUPE FRS DAM
MAINTENANCE
5/8/75 ADM JMP 108

35mm SLIDES

P558B-1 4/72

Printed in U.S.A.

AN ORIGINAL POLAROID® LAND PHOTOGRAPH

SUBJECT Fence Gate DATE 11-7-75

NAME Guadalupe DAM So.

ADDRESS gate after repair by welder, GATE WAS STRAIGHTENED BY FLOOD CONTROL PERSONAL ... BY ... AND ... BY

REGULAR SIZE COPIES

WALLET SIZE COPIES

GUADALUPE FRS DAM
VANDALISM
11/7/75 ADM JMP 205

AN ORIGINAL POLAROID® LAND PHOTOGRAPH

SUBJECT Guadalupe Dam DATE Sept 30th 75

NAME damaged south gate

ADDRESS picture shows damage done weekend of 20th, 21st? THE GATE WAS STRAIGHTENED BY TRIING CHAIN TO ... IN CHAIS ... NOTHER ... GATE

REGULAR SIZE COPIES

WALLET SIZE COPIES

GUADALUPE FRS DAM
VANDALISM
9/30/75 ADM JMP 205

58
59
60
61
62
63
64
65

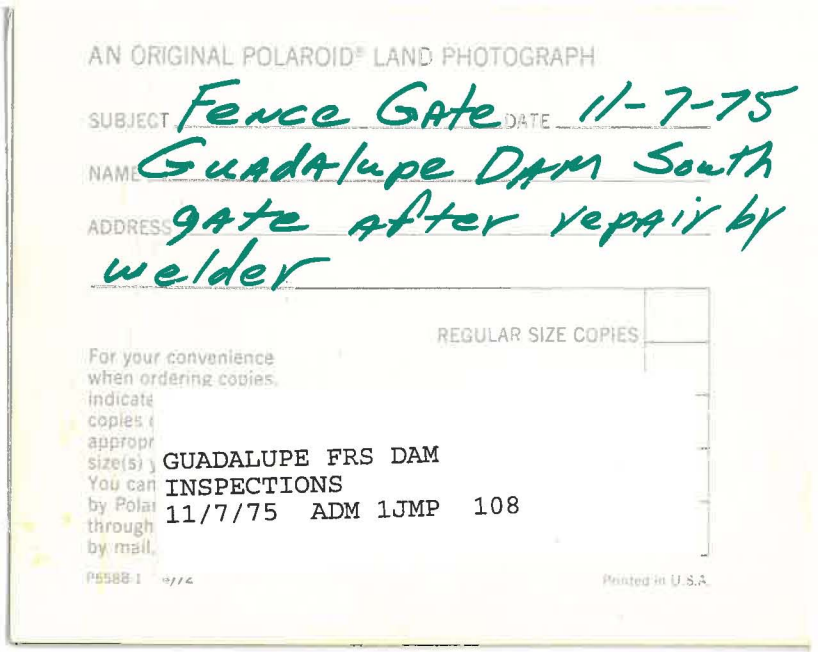
AN ORIGINAL POLAROID® LAND PHOTOGRAPH

SUBJECT Fence Gate DATE 11-7-75

NAME Guadalupe Dam South

ADDRESS gate after repair by welder

REGULAR SIZE COPIES

For your convenience when ordering copies, indicate copies (appropr size(s) You can by Polar through by mail.

GUADALUPE FRS DAM
INSPECTIONS
11/7/75 ADM 1JMP 108

P5588-1 4/72

Printed in U.S.A.

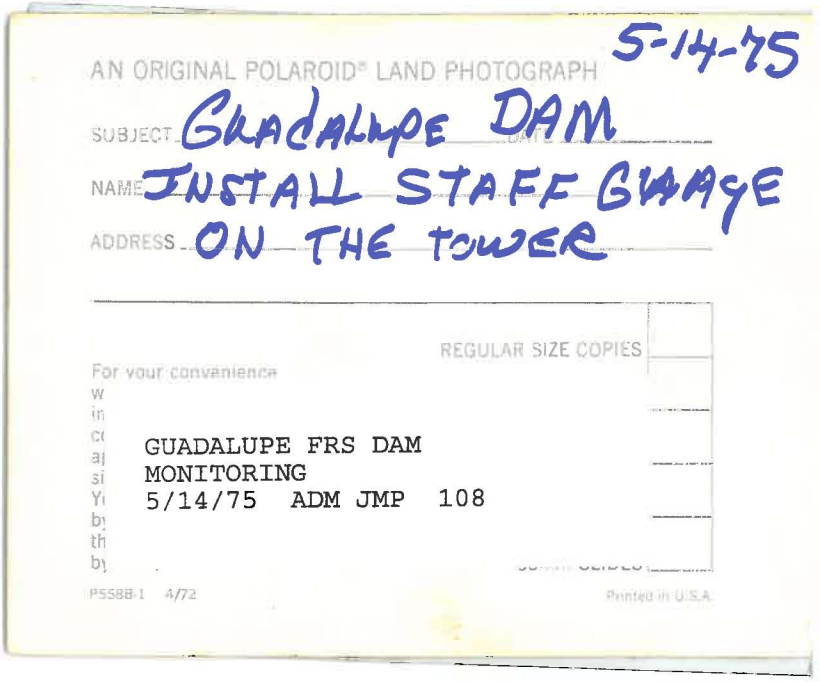
AN ORIGINAL POLAROID® LAND PHOTOGRAPH

5-14-75

SUBJECT Guadalupe DAM

NAME INSTALL STAFF GAUGE

ADDRESS ON THE TOWER

REGULAR SIZE COPIES

For your convenience w in c a si Y b th b

GUADALUPE FRS DAM
MONITORING
5/14/75 ADM JMP 108

P5588-1 4/72

Printed in U.S.A.

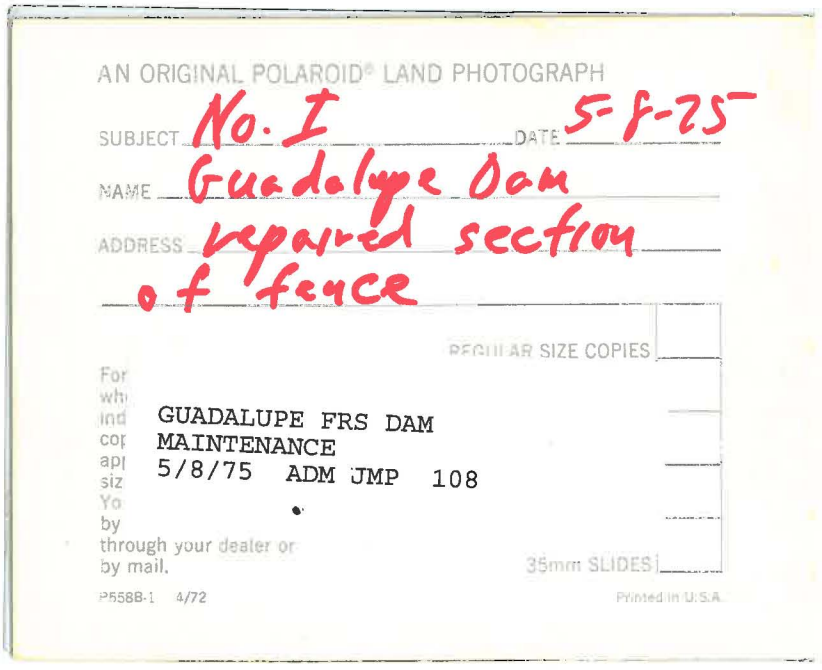
AN ORIGINAL POLAROID® LAND PHOTOGRAPH

SUBJECT No. I DATE 5-8-75

NAME Guadalupe Dam

ADDRESS repaired section of fence

REGULAR SIZE COPIES

For wh ind cop ap siz Yo by through your dealer or by mail.

GUADALUPE FRS DAM
MAINTENANCE
5/8/75 ADM JMP 108

35mm SLIDES

P5588-1 4/72

Printed in U.S.A.

Guadalupe Dam

GUADALUPE DAM

6-1-91 ADM JMP 205

Q2 x 91

GUADALUPE DAM

6-1-91 ADM JMP 205

Q2 x 91

GUADALUPE DAM

6-1-91 ADM JMP 205

Powerline Dam 1976

CHANNEL btw POWERLINE & VINEYARD

POWERLINE DAM

POWERLINE DAM

9-24-76 Fri. 1120 Hrs.

Looking NorthEast at water impounded behind Powerline DAM

F6030071 P

9-24-76 Fri. 1115 Hrs.

Looking South from top of Powerline at water in spillway between Powerline and Vineyard DAMS. Approx. 6" water in concrete lined floodway empting into "R.W.C.D." floodway.

F6030071 P

9-24-76 Fri 1100 HRS.

Looking South from top of Powerline DAM Mid-point of stracture at ponding water

F6030071 P

Powerline Dam 1979

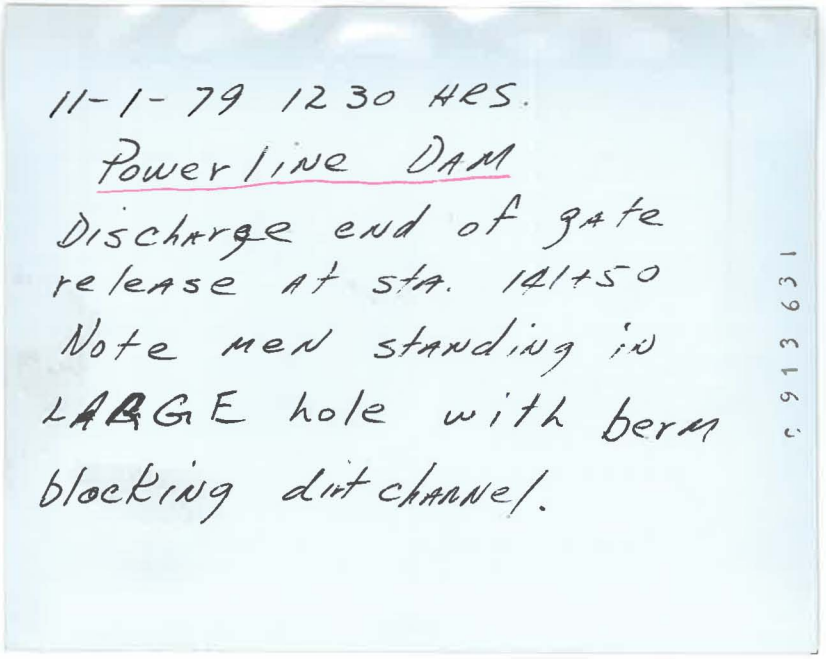
11-1-79 1230 HRS.
Power line DAM
Discharge end of gate release at sta. 141+50
Note men standing in LARGE hole with berm blocking dirt channel.
c. 913631

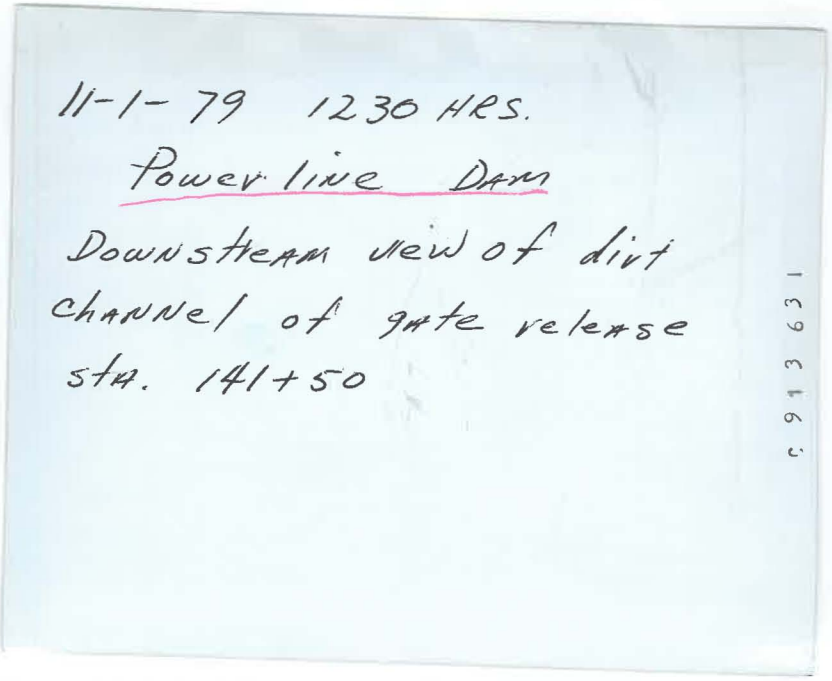
11-1-79 1230 HRS.
Power line DAM
Downstream view of dirt channel of gate release sta. 141+50
c. 913631

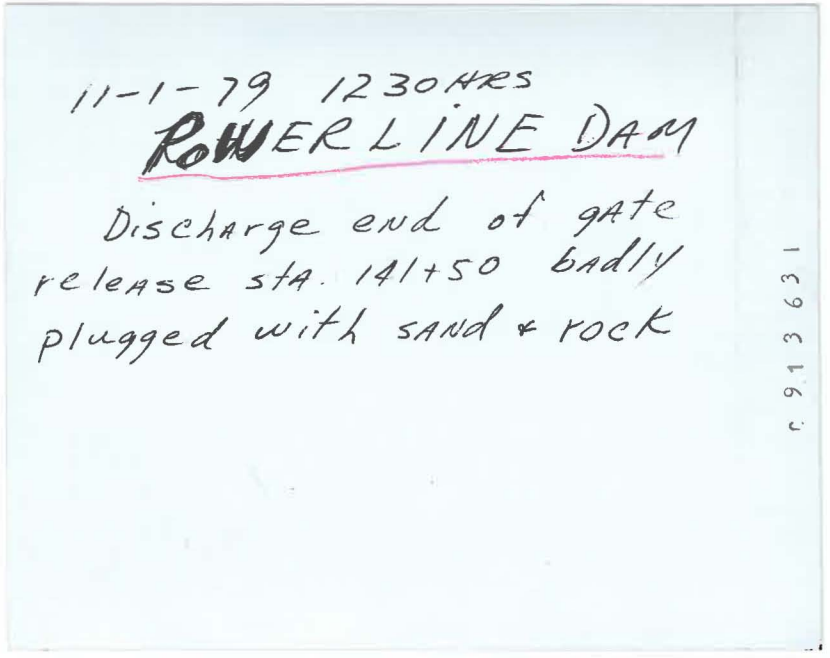
11-1-79 1230 HRS
POWER LINE DAM
Discharge end of gate release sta. 141+50 badly plugged with sand & rock
c. 913631

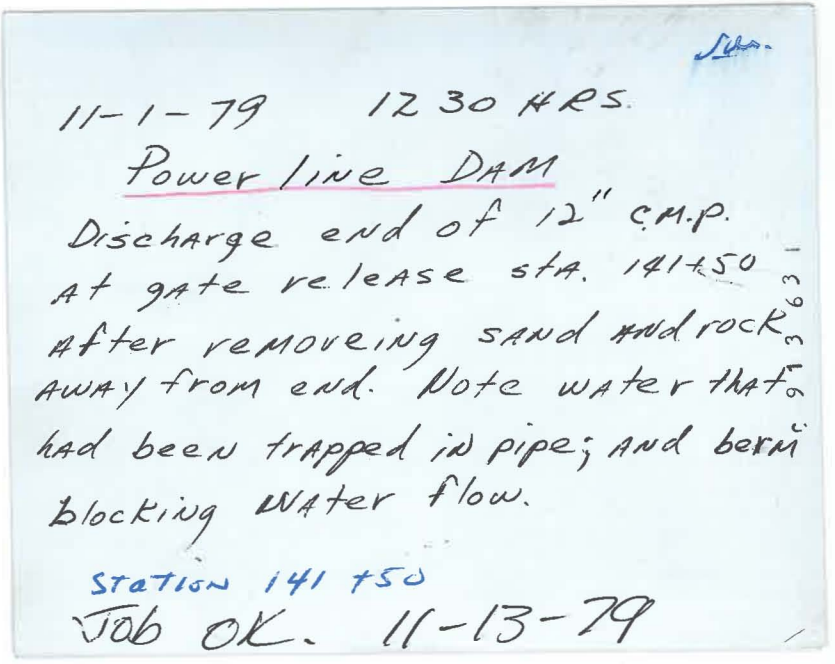
11-1-79 1230 HRS.
Power line DAM
Discharge end of 12" C.M.P. at gate release sta. 141+50 after removing sand and rock away from end. Note water that had been trapped in pipe; and berm blocking water flow.
STATION 141 +50
Job OK. 11-13-79
c. 913631

Powerline Dam Monitoring 1979

Power line Dam
Secondary outlet.
Needs Rip Rap & Grout

POWERLINE DAM
Inspections
4/15/80 ADM JMP

4-15-80
Power line Dam at
Secondary outlet.

POWERLINE DAM
Inspections
4/15/80 ADM JMP

POWERLINE DAM
Inspections
4/15/80 ADM JMP

4-15-80
Power line Dam outlet

4-15-80
Power line Outlet Needs
Grout & Rip Rap outlet
work.

POWERLINE DAM
Monitoring
4/11/80 ADM JMP



POWERLINE DAM
Monitoring
4/11/80 ADM JMP



POWERLINE DAM
Monitoring
4/11/80 ADM JMP

POWERLINE DAM
Monitoring
4/11/80 ADM JMP

POWERLINE DAM
Monitoring
4/11/80 ADM JMP

Powerline Floodway Construction 1977



Powerline Floodway 10-11-77

Placing concrete for foundation slab of W-50' of Access Rd Crossing.

POWERLINE FLOODWAY
CONSTRUCTION
10/11/77 ADM JMP

10-11-77

View of concrete operations for 1st base slab pour of Access Rd Crossing.

POWERLINE FLOODWAY
CONSTRUCTION
10/11/77 ADM JMP

10-11-77

View of preparations for 1st slab pour for East Security Crossing.

POWERLINE FLOODWAY
CONSTRUCTION
10/11/77 ADM JMP

10-11-77

View of ... area at East Security Rd Crossing.

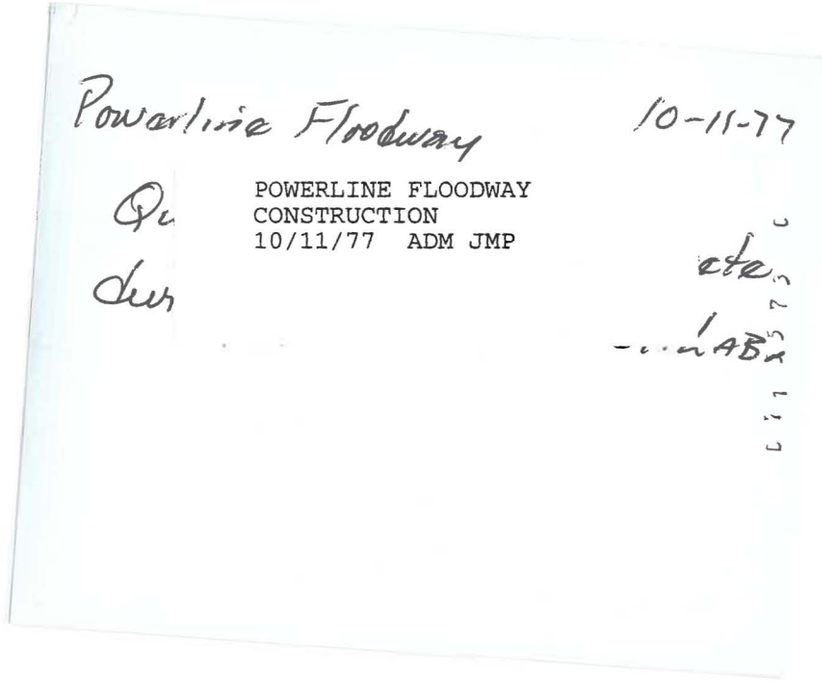
Powerline Floodway
10-11-77
POWERLINE FLOODWAY
CONSTRUCTION
10/11/77 ADM JMP

Powerline Floodway 2-9-78
GMC Construction

View of Logan Constr. Co. placing concrete for last 50 ft pour of double-box culvert @ speedway crossing. Union Rock & Materials furnishing concrete.

Powerline Floodway 2-16-78
GMC Construction

View of flow through East Security Rd crossing as seen from up-stream of structure.

Powerline Floodway 2-9-78
GMC Construction

View of placing concrete for roof pour of double box culvert. Union Rock & Materials concrete trucks.

Powerline Floodway 2-16-78
GMC, Construction

View of Retention Basin Outlet structure for directing Retention Basin Outlet flow into the double-box culvert crossing for N&S Speedway Crossing.

Powerl

POWERLINE FLOODWAY
CONSTRUCTION
2/16/78 ADM JMP

2-16-78

GMC

View looking up-stream of flow through East Security Rd. crossing.

Powerline Floodway 2-16-78

View of floodway immediately upstream of 400ft. speedway crossing.

POWERLINE FLOODWAY
CONSTRUCTION
2/16/78 ADM JMP

Po

POWERLINE FLOODWAY
CONSTRUCTION
2/16/78 ADM JMP

2-16-78

G

View of east security road structure - floodway discharging

Power

POWERLINE FLOODWAY
CONSTRUCTION
2/16/78 ADM JMP

2-16-78

Vieu to immediately downstream of the 400ft speedway crossing

Note: Plywood form lumber on [illegible] walk

Powerlin POWERLINE FLOODWAY 9-78
CONSTRUCTION
GMC 2/16/78 ADM JMP

View looking easterly of Logan Constr. Co. placing concrete for roof of double box culvert.

Powerline Floodway 2-16-78

View of floodway immediately

POWERLINE FLOODWAY
CONSTRUCTION
2/16/78 ADM JMP

Pc POWERLINE FLOODWAY
CONSTRUCTION
2/16/78 ADM JMP 2-16-78

1. POWERLINE FLOODWAY lway
immediately upstream of
the east security road crossing.

Powerline POWERLINE FLOODWAY 9-78
GMC (CONSTRUCTION
10/11/77 ADM JMP

View of initial concrete placing for roof of last 50' section of double-box culvert for speedway crossing.
Union Rock & Materials concrete trucks.



Powerline Floodway
GMC - D.C. Spear Constr. Co.

2-17-78

View of Detention Basin Outlet as seen from east end of 400' speedway crossing.

POWERLINE FLOODWAY
CONSTRUCTION
2/16/78 ADM JMP

Pows
GMC

POWERLINE FLOODWAY
CONSTRUCTION
2/16/78 ADM JMP

2-17-78

Front-end loader belonging to Logan Constr. Co. sub-contractor on concrete work for D.C. Spear Constr. Co.

Powerline Floodway
GMC. - D.C. Spear Constr. Co.

2-17-78

View of structure for east security road crossing looking easterly from downstream of bridge.

CONSTRUCTION
2/16/78 ADM JMP

POWERLINE FLOODWAY

Powerline Floodway
GMC - D.C. Spear Co.

2-17-78

View of floodway looking east as seen from the east-end of 400' speedway crossing.

CONSTRUCTION
2/16/78 ADM JMP

POWERLINE FLOODWAY

Powerline Floodway 2-8-78

View looking east & upstream of powerline floodway - showing last 50ft. pour to complete 400 ft. N&S

POWERLINE FLOODWAY
CONSTRUCTION
2/16/78 ADM JMP

Powerline Floodway 2-17-78
GMC - D.C. Spear Constr. Co.

View of Detention Basin Outlet as seen from So. side of floodway,

POWERLINE FLOODWAY
CONSTRUCTION
2/16/78 ADM JMP

Powerline Floodway 2-8-78

View of re-inforcing placement in top of last 50ft. pour to be made on 400 ft. N&S speedway crossing over floodway.

POWERLINE FLOODWAY
CONSTRUCTION
2/16/78 ADM JMP

Powerline Floodway 2-8-78

View of south vertical wall of 64 pt transition on west end of N&S speedway crossing. Finishe finish [illegible] wall after pour.

POWERLINE FLOODWAY
CONSTRUCTION
2/16/78 ADM JMP

16

13

Powerline Floodway 1-24-78

View of pipe culvert in Powerline Floodway - the east (right) culvert washed out and had been rema
was

POWERLINE FLOODWAY
CONSTRUCTION
3/29/78 ADM JMP

L603521JM

Powerline Floodway 2-8-78

View of finisher working on top of walls poured for the 64 ft. downstream transition @ 900 ft speedway crossing.

POWERLINE FLOODWAY
CONSTRUCTION
2/16/78 ADM JMP

Powerline Floodway 3-29-78

Sta 266+96.5

L603521JM

Powerline Floodway 3-29-78

Sta 265+13.5

POWERLINE FLOODWAY
CONSTRUCTION
3/29/78 ADM JMP

L603521JM

6

15

12

14

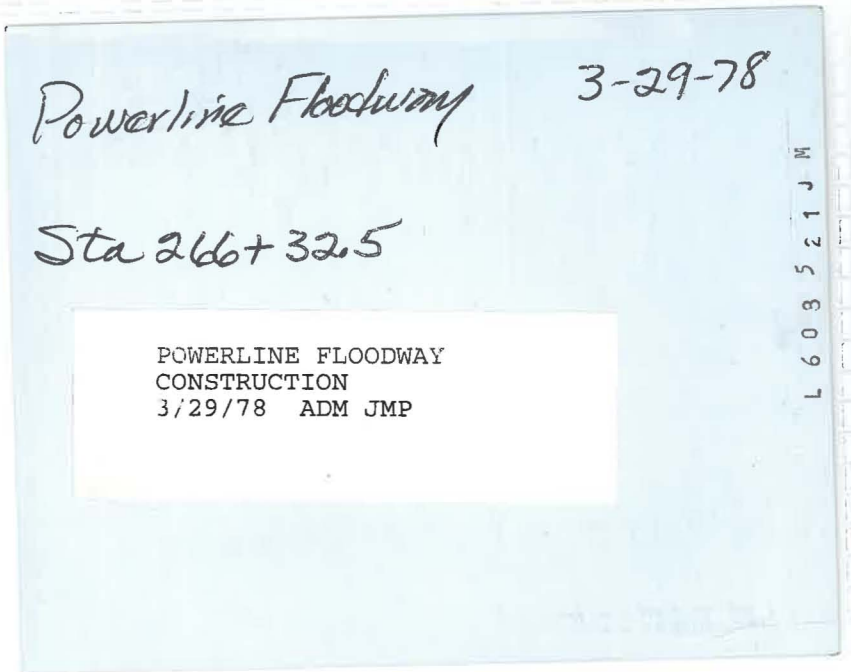
Powerline Floodway 3-29-78
Sta 266+32.5
POWERLINE FLOODWAY
CONSTRUCTION
3/29/78 ADM JMP
L603521JM

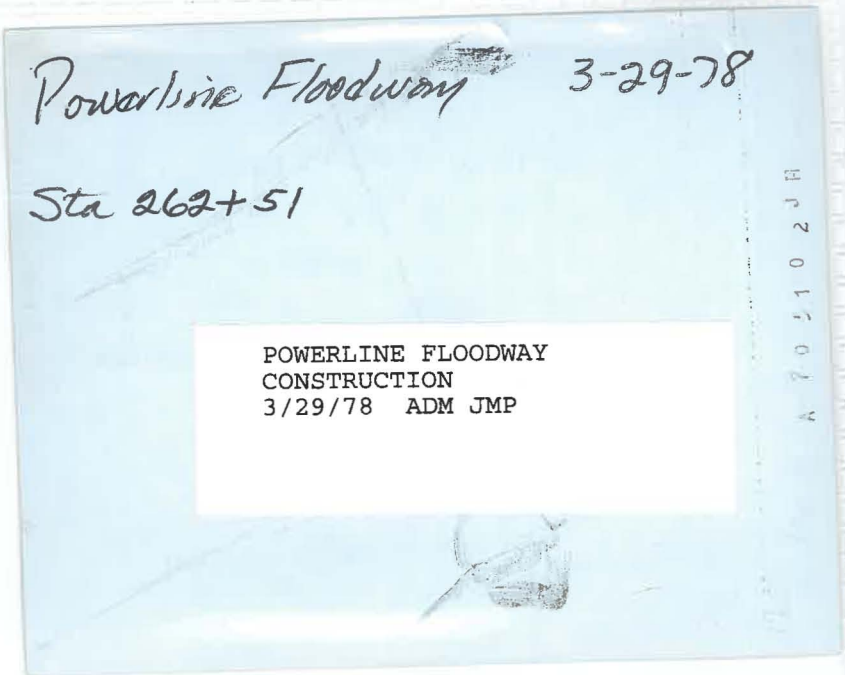
Powerline Floodway 3-29-78
Sta 262+51
POWERLINE FLOODWAY
CONSTRUCTION
3/29/78 ADM JMP
A70210JM

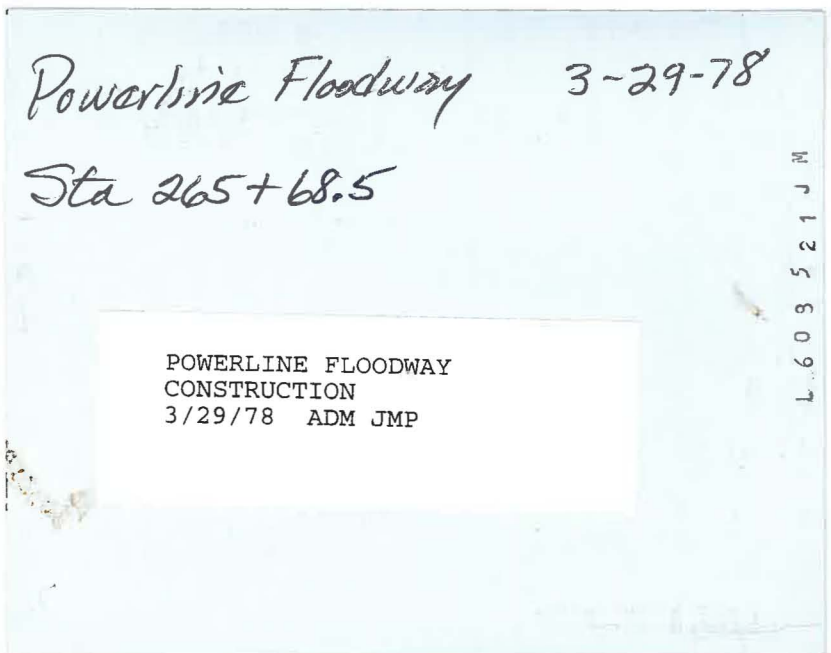
Powerline Floodway 3-29-78
Sta 265+68.5
POWERLINE FLOODWAY
CONSTRUCTION
3/29/78 ADM JMP
L603521JM

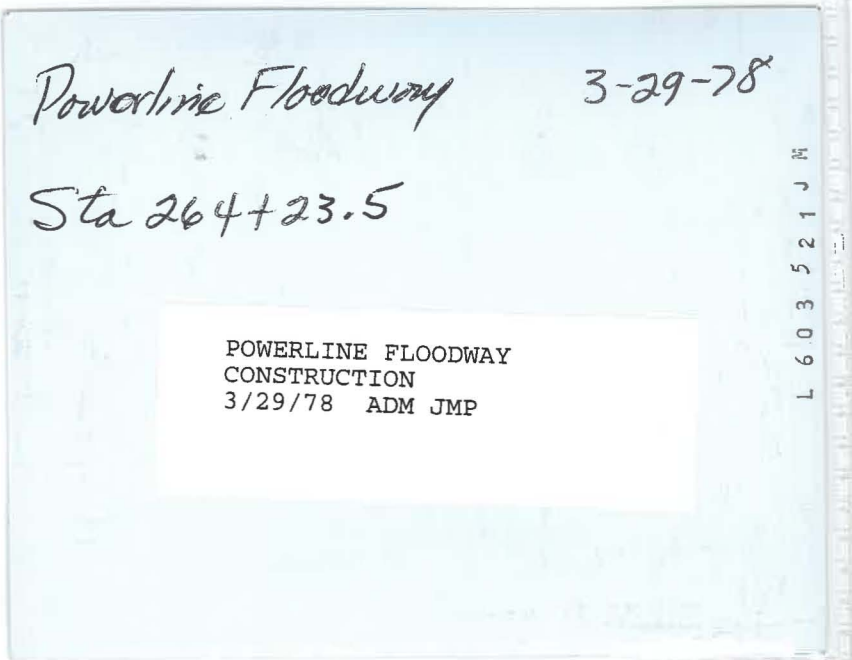
Powerline Floodway 3-29-78
Sta 264+23.5
POWERLINE FLOODWAY
CONSTRUCTION
3/29/78 ADM JMP
L603521JM

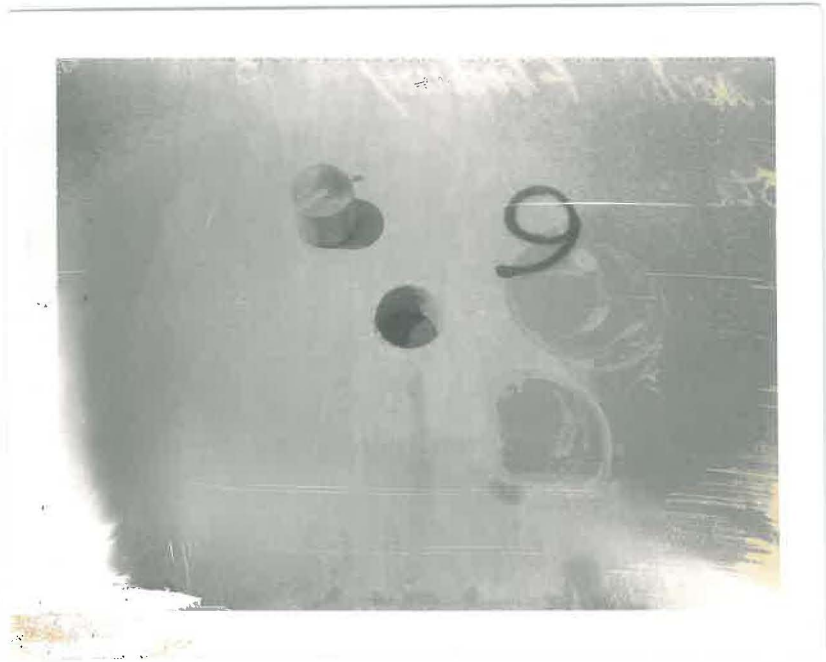
9

11

10

4

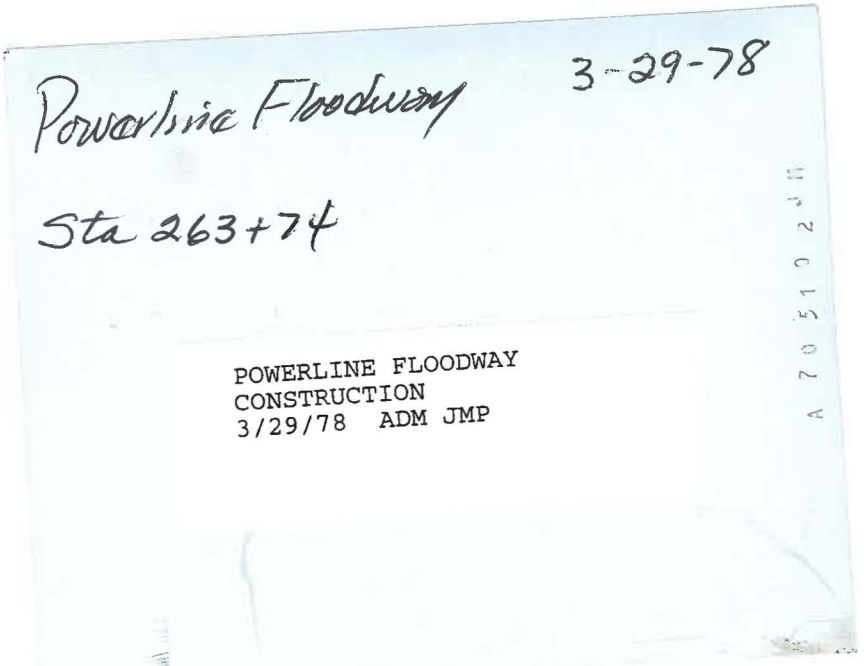
Powerline Floodway
3-29-78
Sta 263+74
POWERLINE FLOODWAY
CONSTRUCTION
3/29/78 ADM JMP
A 70 51 0 2 J M

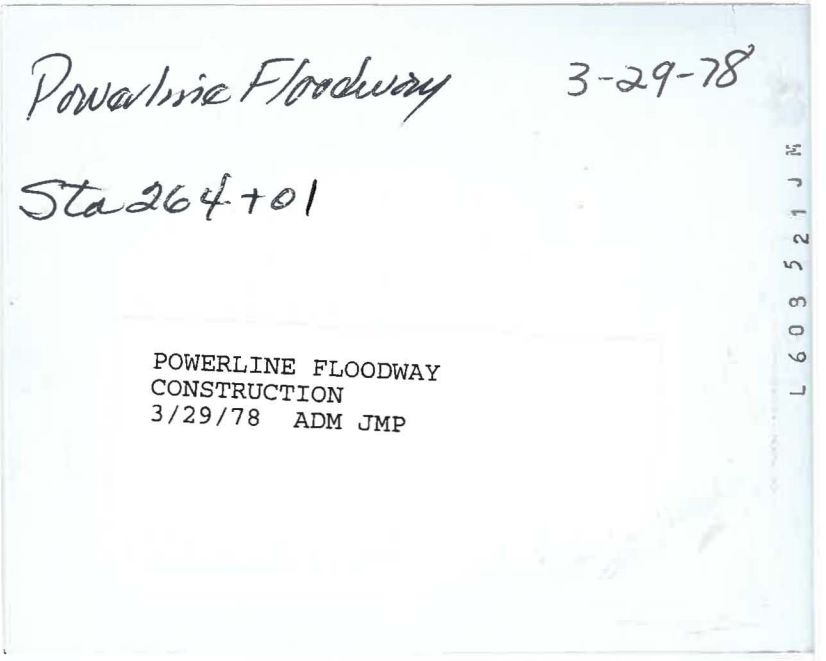
Powerline Floodway
3-29-78
Sta 264+01
POWERLINE FLOODWAY
CONSTRUCTION
3/29/78 ADM JMP
L 60 35 21 J M

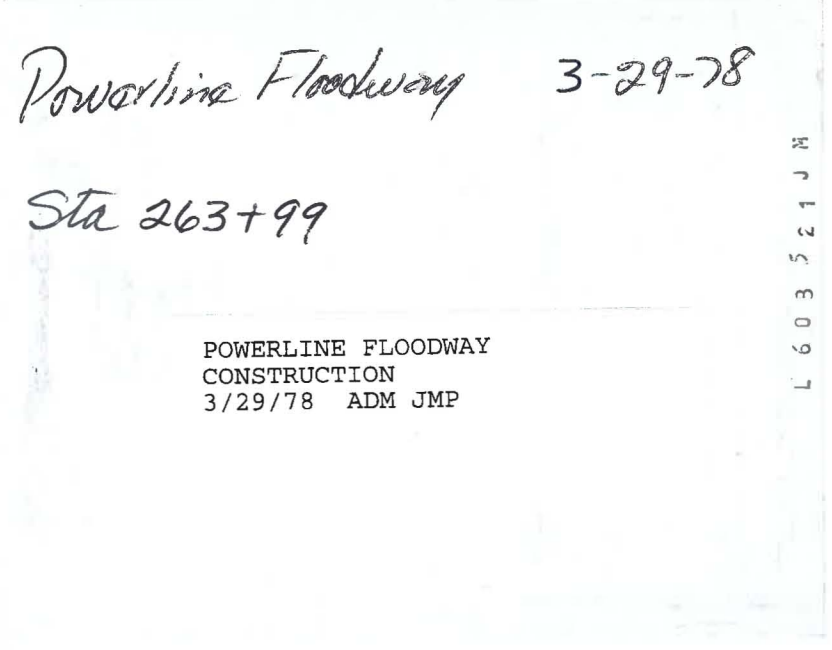
Powerline Floodway
3-29-78
Sta 263+99
POWERLINE FLOODWAY
CONSTRUCTION
3/29/78 ADM JMP
L 60 35 21 J M

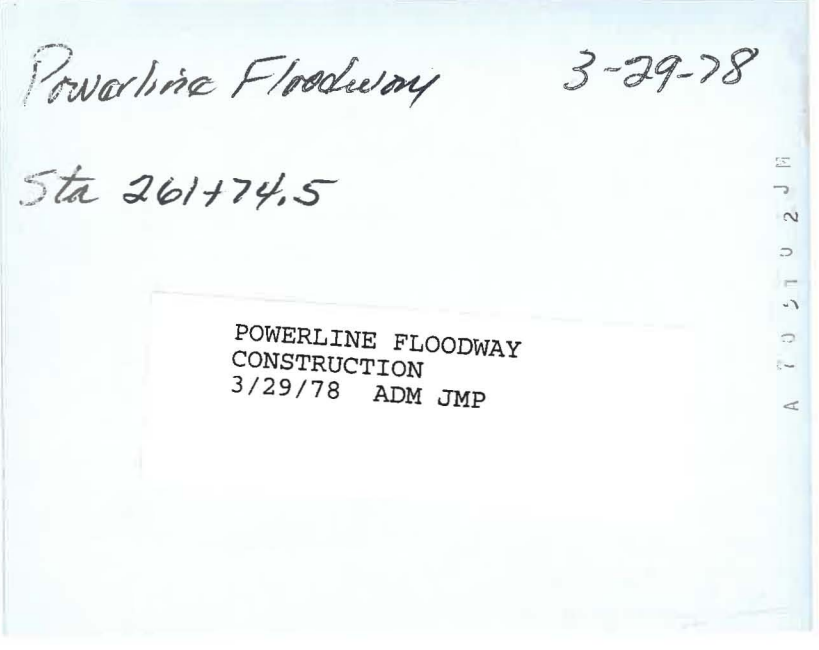
Powerline Floodway
3-29-78
Sta 261+74.5
POWERLINE FLOODWAY
CONSTRUCTION
3/29/78 ADM JMP
A 70 51 0 2 J M


7

8

3
2

5

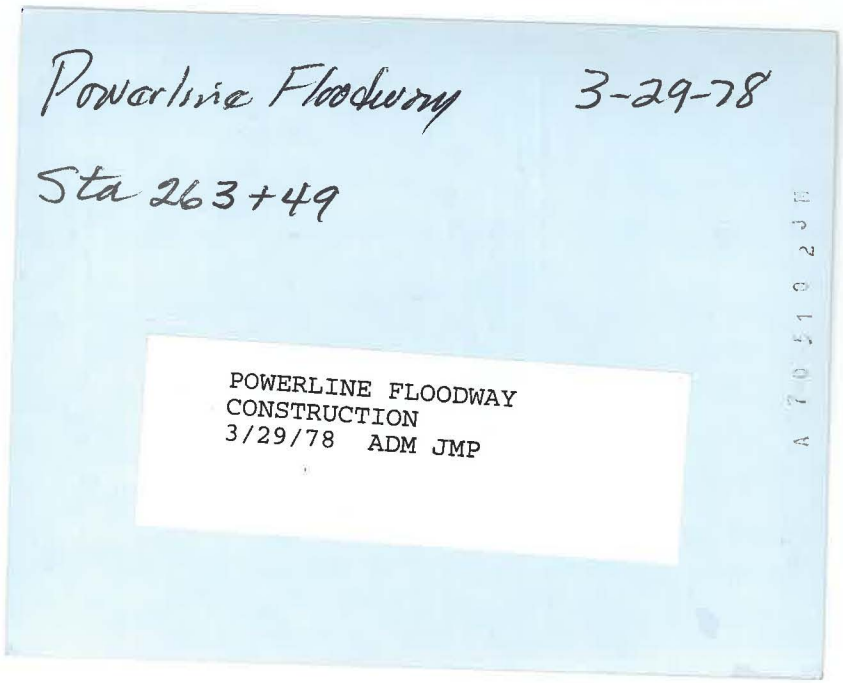
Powerline Floodway 3-29-78
Sta 263+49
POWERLINE FLOODWAY
CONSTRUCTION
3/29/78 ADM JMP
A 70 510 2 JM

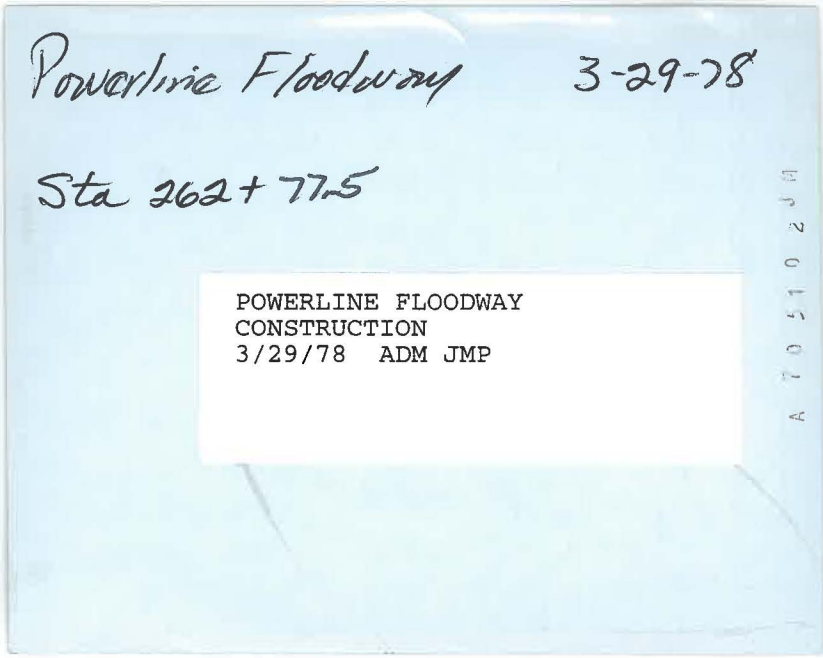
Powerline Floodway 3-29-78
Sta 262+77.5
POWERLINE FLOODWAY
CONSTRUCTION
3/29/78 ADM JMP
A 70 510 2 JM

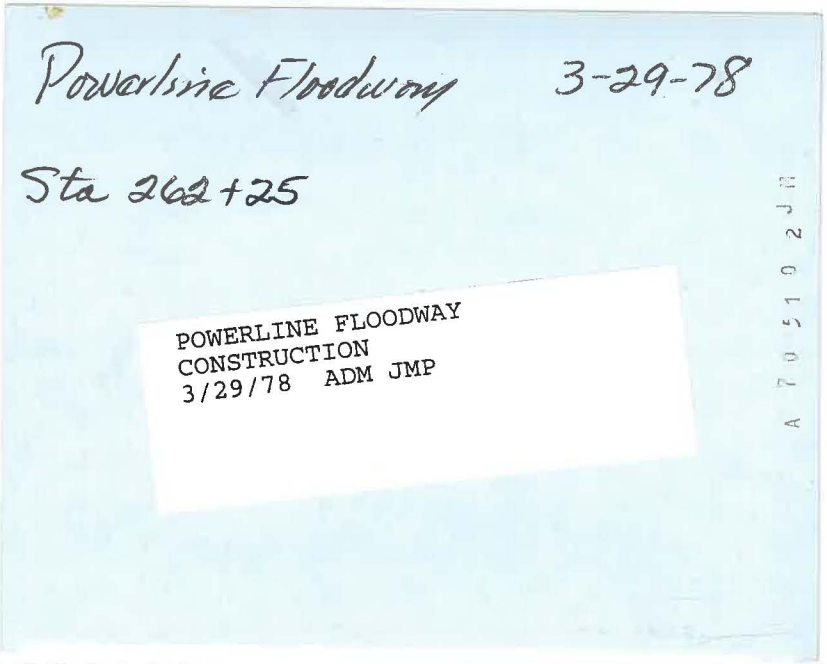
Powerline Floodway 3-29-78
Sta 262+25
POWERLINE FLOODWAY
CONSTRUCTION
3/29/78 ADM JMP
A 70 510 2 JM

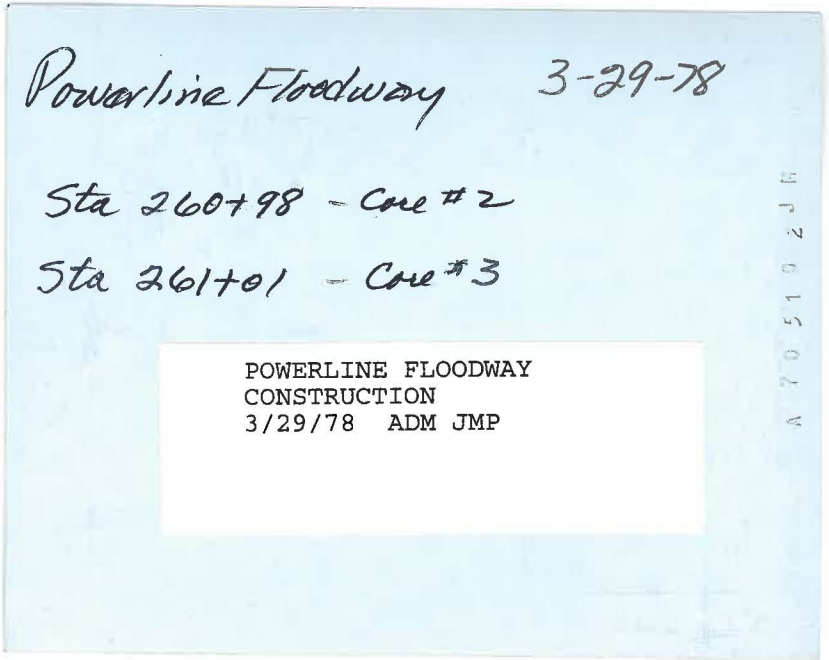
Powerline Floodway 3-29-78
Sta 260+98 - Core #2
Sta 261+01 - Core #3
POWERLINE FLOODWAY
CONSTRUCTION
3/29/78 ADM JMP
A 70 510 2 JM


1



Powerline Floodway 3-29-78

Sta 260+71

A 70 51 0 2 JM

Powerline Floodway 1-24-78

View of pipe culvert which was removed from placement in floodway. Area has been fill dra in Imperi

POWERLINE FLOODWAY
CONSTRUCTION
3/29/78 ADM JMP

L 71 55 73 L

Powerline Floodway 3-29-78

View of equipment van used by Concrete Coring Company to cut examination cores in

POWERLINE FLOODWAY
CONSTRUCTION
3/29/78 ADM JMP

2

A 70 51 0 2 JM

Powerline Floodway 2-8-78

View of concrete placing for north wall of Retention Basin Outlet Channel.

POWERLINE FLOODWAY
CONSTRUCTION
2/16/78 ADM JMP

Vineyard FRS Water 1978

→ 1987

2-14-78

two members of
Pinal highway dept.
stuck on Vineyard Dam.

VINEYARD ROAD FRS
VEHICLE DAMAGE
2/14/78 ADM JMP 320



2-14-78

Vineyard
4' ~~fe~~ water at
4~~00~~0 clock

VINEYARD ROAD FRS
FLOODING
2/14/78 ADM JMP 320



Vineyard
11-10-87

Vineyard
12-17-87

Date 12-17-87 & 11-10-87

Subject Vineyard

I-75 ~~EST~~

SHARE YOUR MEMORIES
WITH
PHOTOS

Vineyard Dam Erosion 1980

4-15-80
Vineyard Dam
(Note erosion Left wheel)



VINEYARD FRS
EROSION
4/15/80 ADM JMP 320

4-15-80
Access Rd. Between
Powerline & Vineyard.
(cowpath)
Looking North.



VINEYARD FRS
LANDSCAPE
4/15/80 ADM JMP 320

4-15-80
Vineyard Dam top of
structure erosion

VINEYARD FRS
EROSION
4/15/80 ADM JMP 320

4-15-80
Vineyard Dam top of
structure erosion

VINEYARD FRS
EROSION
4/15/80 ADM JMP 320

Vineyard FRS Stream Gauges 1980





VINEYARD ROAD FRS
STREAM GAUGE
11/1/80 ADM JMP 320



VINEYARD ROAD FRS
STREAM GAUGE
11/1/80 ADM JMP 320



VINEYARD ROAD FRS
STREAM GAUGE
11/1/80 ADM JMP 320



VINEYARD ROAD FRS
STREAM GAUGE
11/1/80 ADM JMP 320

12
11
10
9
8
7
352-95
5
4
3
2

Vineyard Dam
Principle outlet
11-80

VINEYARD ROAD FRS
STREAM GAUGE
11/1/80 ADM JMP 320

Vineyard Dam North #2
11-80

VINEYARD ROAD FRS
STREAM GAUGE
11/1/80 ADM JMP 320







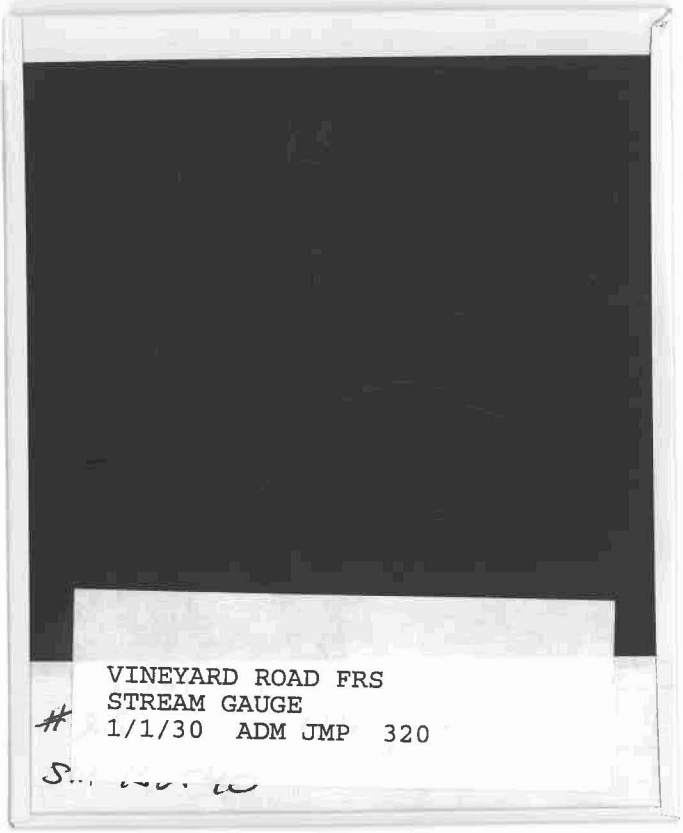

VINEYARD ROAD FRS
STREAM GAUGE
1/1/30 ADM JMP 320



VINEYARD ROAD FRS
STREAM GAUGE
1/1/30 ADM JMP 320

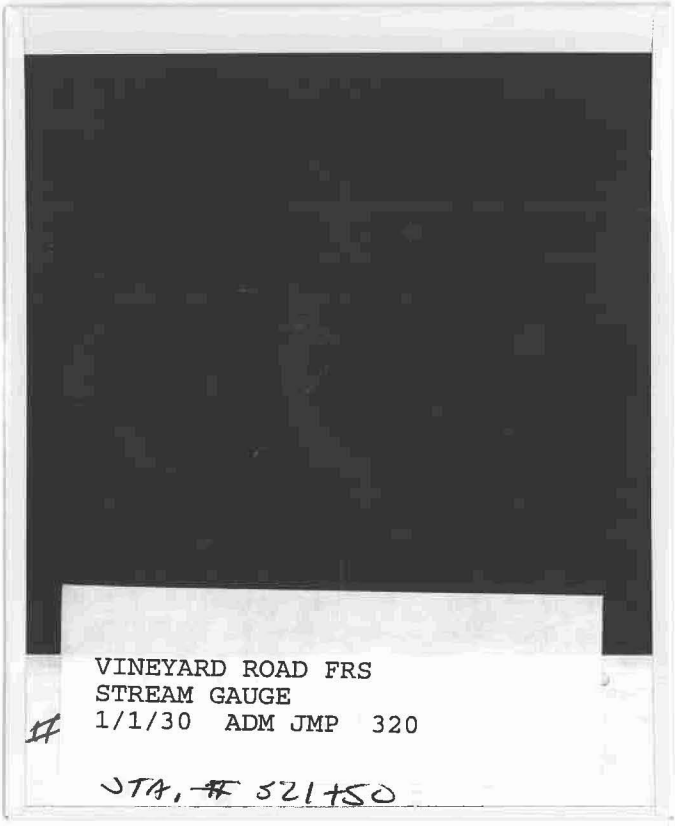

VINEYARD ROAD FRS
STREAM GAUGE
1/1/30 ADM JMP 320

STA, # 521+50



VINEYARD ROAD FRS
STREAM GAUGE
1/1/30 ADM JMP 320

VINEYARD ROAD FRS
STREAM GAUGE
1/1/30 ADM JMP 320

~~11~~

STA. 11+70



VINEYARD ROAD FRS
STREAM GAUGE
1/1/30 ADM JMP 320

~~11~~

RWCD Floodway Construction 1975 & 76

5-5-76
1500 HRS.

Looking downstream from Rittenhouse bridge, At R.W.C.D. Flood WAY

RWCD FLOODWAY
LOCATION VIEW
5/5/76 ADM JMP 121

AN ORIGINAL POLAROID® LAND PHOTOGRAPH

SUBJECT RWCD DATE 7-15-75

NAME looking NW from guadelupe

ADDRESS Rd At county hauling operation

RWCD FLOODWAY
CONSTRUCTION
7/15/75 ADM JMP 121

35mm SLIDES

P558B-1 4/72 Printed in U.S.A.

AN ORIGINAL POLAROID® LAND PHOTOGRAPH

SUBJECT R.W.C.D. DATE 7-15-75

NAME looking North from

ADDRESS Guadalupe Rd at County haul operation

REGULAR SIZE COPIES

RWCD FLOODWAY
CONSTRUCTION
7/15/75 ADM JMP 121

P558B-1 4/72

AN ORIGINAL POLAROID® LAND PHOTOGRAPH

SUBJECT RWCD DATE 7-15-75

NAME looking South from

ADDRESS Guadalupe Rd. at County hauling operation

REGULAR SIZE COPIES

RWCD FLOODWAY
CONSTRUCTION
7/15/75 ADM JMP 121

P558B-1 4/72 Printed in U.S.A.

C-LINC 01745

11-7-75 23

RWCD - INDIAN RESER.

SAME AS #22

2.40 MI. NO. OF SAN TAN RD. ON HIWAY 87 & 0.5 SW'LY OF HIWAY 87 AT INDIAN CANAL. TAKING PICTURE COOKING NE'LY. AT FLOODED AREA. WATER PONDING & RUNNING 1'± DEEP.

H511454A

RWCD 11-7-75 25

INDIAN RESER. (Same as # 24)

1.0 SO. OF HUNT HIWAY ON HIWAY 93. STANDING ON HIWAY 93 FACING SW'LY. DOWNSTREAM - WATER STANDING 6" DEEP AT OUTLET.

H511454A

RWCD 11-7-75 27

INDIAN RESER.

1.4 MI. SO. OF HUNT HIWAY. ON HIWAY 93. STANDING ON HIWAY 93 FACING SW'LY. DOWNSTREAM, WATER FLOWING (SLOW) AT OUTLET 1.7' DEEP ON WEST SIDE OF ROAD.

H511454A

RWCD 11-7-75 24

INDIAN RESER.

1.0 SO. OF HUNT HIWAY ON HIWAY 93. STANDING ON HIWAY 93 facing SW'LY. DOWNSTREAM - WATER STANDING 6" DEEP AT OUTLET.

H511454A

11-7-25 19

RWCD - INDIAN RESER.

2.25 Mi. NO. OF SAN TAN RD. LOOKING NE'LY. UPSTREAM INTO CHANNEL STANDING ON HIWAY 87 - WATER RUNNING 1'± DEEP AT BOX CULVERT. NOTE IRRIG. TAIL WATER IN BACKGROUND COMING OFF OF CULTIVATED AREA.

H5 11454 A

11-7-25 17

RWCD - INDIAN RESER.

2.25 Mi. NO. OF SAN TAN RD. LOOKING SW'LY DOWN-STREAM INTO CHANNEL STANDING ON HIWAY 87 RUNNING WATER - DEPTH AT BOX CULVERT 1'±

H5 11454 A

11-7-25 20

RWCD. - INDIAN RESER.

SAME AS #19

2.25 Mi. NO. OF SAN TAN RD. LOOKING NE'LY. UPSTREAM INTO CHANNEL STANDING ON HIWAY 87 - WATER RUNNING 1'± DEEP AT BOX CULVERT, NOTE IRRIGATION TAIL WATER IN BACKGROUND COMING OFF OF CULTIVATED AREA.

H5 11454 A

11-7-25 18

RWCD - INDIAN RESER.

SAME AS #17

2.25 Mi. NO. OF SAN TAN RD. LOOKING SW'LY. DOWN-STREAM INTO CHANNEL STANDING ON HIWAY 87. RUNNING WATER - DEPTH AT BOX CULVERT 1'±

H5 11454 A

RWCD 11-7-75 26
INDIAN RESER

1.4 Mi. So. of HUNT HIWAY ON HIWAY 93. STANDING ON HIWAY 93 FACING SW'LY DOWNSTREAM. WATER FLOWING (SLOW) AT OUTLET 1.7' DEEP ON WEST SIDE OF ROAD.

H511454 A

RWCD 11-7-75 28
INDIAN RESER.

1.4 Mi. So. of HUNT HIWAY ON HIWAY 93 LOOK AT BOX CULVERT FACING SW'LY DOWNSTREAM. STANDING APPROX. 75' UPSTREAM — NOTE SMALL STREAM OF WATER FLOWING SW'LY.

H511454 A

11-7-75 22
RWCD - INDIAN RESER.

2.40 Mi. NO. OF SAN TAN RD ON HIWAY 87 & 0.5 SW'LY OF HIWAY 87 AT INDIAN CANAL. TAKING PICTURE LOOKING NE'LY AT FLOODED AREA. WATER PONDING & RUNNING 1'± DEEP

H511454 A

11-7-75 12
RWCD - INDIAN RESER.

SAME AS #11

1.05 Mi. NO. OF SAN TAN RD. LOOKING SW'LY DOWNSTREAM INTO CHANNEL STANDING ON HIWAY 87

H511454 A

11-7-75 9

RWCD - INDIAN RESER.

0.85 MI. NO. OF SAN TAN RD. LOOKING SW'LY. DOWNSTREAM INTO CHANNEL STANDING ON HIWAY 87

11-7-75 8

RWCD - INDIAN RESER.

SAME AS #7

0.85 MI. NO. OF SAN TAN RD. LOOKING UPSTREAM INTO CHANNEL STANDING ON BOX CULVERT (HIWAY 87)

11-7-75 13

RWCD - INDIAN RESER.

1.35 NO. OF SAN TAN RD. LOOKING SW'LY. DOWNSTREAM INTO CHANNEL STANDING ON HIWAY 87

11-7-75 11

RWCD - INDIAN RESER.

1.05 MI. NO. OF SAN TAN RD. LOOKING SW'LY. DOWNSTREAM INTO CHANNEL STANDING ON HIWAY 87

11-7-75 14

RWCD - INDIAN RESER.

SAME AS #13

1.35 MI. NO. OF SAN TAN RD. LOOKING SW'LY DOWNSTREAM INTO CHANNEL STANDING ON HIWAY 87

H511454A

11-7-75 15

RWCD - INDIAN RESER.

1.85 MI. NO. OF SAN TAN RD. LOOKING SW'LY. DOWNSTREAM INTO CHANNEL STANDING ON HIWAY 87

H511454A

11-7-75 16

RWCD - INDIAN RESER.

SAME AS #15

1.85 MI. NO. OF SAN TAN RD. LOOKING SW'LY. DOWNSTREAM INTO CHANNEL STANDING ON HIWAY 87

H511454A

AN ORIGINAL POLAROID® LAND PHOTOGRAPH 4

INDIAN RESER.

SUBJECT RWCD DATE 11-7-75

NAME 1.2 MI. NO. OF SAN TAN RD. ON HIWAY 87 LOOKING

ADDRESS SW'LY. DOWNSTREAM OF CHANNEL - STANDING ON HIWAY 87

Some as 3

For your convenience when ordering copies, indicate the number of copies desired in the appropriate box for the size(s) you select. You can get quality work by Polaroid Copy Service through your dealer or by mail.

REGULAR SIZE COPIES	
WALLET SIZE COPIES	
5 x 7 ENLARGEMENTS	
8 x 10 ENLARGEMENTS	
35mm SLIDES	

P558B-1 4/72

Printed in U.S.A.

N TAN
THERN
BAPTIST
HURCH

AN ORIGINAL POLAROID® LAND PHOTOGRAPH

RWCD

SUBJECT INDIAN RESER DATE 11-7-75

NAME 0.2 MI. NO. OF SAN TAN RD. LOOKING NE'LY. UPSTREAM

ADDRESS STANDING ON R.R. TRESTLE ADJACENT TO HIWAY 87

REGULAR SIZE COPIES	
WALLET SIZE COPIES	
5 x 7 ENLARGEMENTS	
8 x 10 ENLARGEMENTS	
35mm SLIDES	

For your convenience when ordering copies, indicate the number of copies desired in the appropriate box for the size(s) you select. You can get quality work by Polaroid Copy Service through your dealer or by mail.

P558B-1 4/72 Printed in U.S.A.

5

AN ORIGINAL POLAROID® LAND PHOTOGRAPH

RWCD

SUBJECT INDIAN RESER DATE 11-7-75

NAME 0.2 MI. NO. OF SAN TAN RD. LOOKING NE'LY. UPSTREAM

ADDRESS STANDING ON R.R. TRESTLE ADJACENT TO HIWAY 87

REGULAR SIZE COPIES	
WALLET SIZE COPIES	
5 x 7 ENLARGEMENTS	
8 x 10 ENLARGEMENTS	
35mm SLIDES	

For your convenience when ordering copies, indicate the number of copies desired in the appropriate box for the size(s) you select. You can get quality work by Polaroid Copy Service through your dealer or by mail.

P558B-1 4/72 Printed in U.S.A.

6

AN ORIGINAL POLAROID® LAND PHOTOGRAPH

RWCD

SUBJECT INDIAN RESER DATE 11-7-75

NAME 0.2 MI. NO. OF SAN TAN RD. LOOKING NE'LY. UPSTREAM

ADDRESS STANDING ON R.R. TRESTLE ADJACENT TO HIWAY 87

REGULAR SIZE COPIES	
WALLET SIZE COPIES	
5 x 7 ENLARGEMENTS	
8 x 10 ENLARGEMENTS	
35mm SLIDES	

For your convenience when ordering copies, indicate the number of copies desired in the appropriate box for the size(s) you select. You can get quality work by Polaroid Copy Service through your dealer or by mail.

P558B-1 4/72 Printed in U.S.A.

3

AN ORIGINAL POLAROID® LAND PHOTOGRAPH

RWCD

SUBJECT INDIAN RESER DATE 11-7-75

NAME 0.2 MI. NO. OF SAN TAN RD ON HIGHWAY 87 LOOKING

ADDRESS S.W'LY DOWNSTREAM OF CHANNEL - STANDING ON 87

REGULAR SIZE COPIES	
WALLET SIZE COPIES	
5 x 7 ENLARGEMENTS	
8 x 10 ENLARGEMENTS	
35mm SLIDES	

For your convenience when ordering copies, indicate the number of copies desired in the appropriate box for the size(s) you select. You can get quality work by Polaroid Copy Service through your dealer or by mail.

P558B-1 4/72 Printed in U.S.A.

1

AN ORIGINAL POLAROID® LAND PHOTOGRAPH

RWCD

SUBJECT INDIAN RESER. HABITAT AREA DATE 11-7-75

NAME VIEW LOOKING NW'LY. FROM INTER. OF SAN TAN RD. & HIWAY

ADDRESS 87

REGULAR SIZE COPIES	
WALLET SIZE COPIES	
5 x 7 ENLARGEMENTS	
8 x 10 ENLARGEMENTS	
35mm SLIDES	

For your convenience when ordering copies, indicate the number of copies desired in the appropriate box for the size(s) you select. You can get quality work by Polaroid Copy Service through your dealer or by mail.

P558B-1 4/72 Printed in U.S.A.

SAN TAN
SOUTHERN
BAPTIST
CHURCH

11-7-75

RWCD - INDIAN RESER. 7

0.85 MI. NO. OF SAN TAN RD. LOOKING UPSTREAM INTO CHANNEL STANDING ON BOX CULVERT (HIWAY 87)

H 5 1 1 4 5 4 A

11-7-75 10

RWCD - INDIAN RESR.

SAME AS #9

0.85 MI. NO. OF SAN TAN RD. LOOKING SWLY. DOWN-STREAM INTO CHANNEL STANDING ON HIWAY 87

H 5 1 1 4 5 4 A

AN ORIGINAL POLAROID® LAND PHOTOGRAPH 2

INDIAN RESER.

SUBJECT RWCD DATE 11-7-75

NAME VIEW LOOKING NWLY FROM CENTER OF SAN TAN RD & HIWAY 87

ADDRESS

For your convenience when ordering copies, indicate the number of copies desired in the appropriate box for the size(s) you select. You can get quality work by Polaroid Copy Service through your dealer or by mail.

REGULAR SIZE COPIES

WALLET SIZE COPIES

5 x 7 ENLARGEMENTS

8 x 10 ENLARGEMENTS

35mm SLIDES

P558B-1 4/72

Printed in U.S.A.

RWCD Floodway Reach 2 Gilbert Road @SR87 1976

Gilbert Rd @ SR 87 5-29-81
Asphalt placed by County forces
5-29-81 in AM. RWCD R#2
L Eddy

RWCD Reach 2. Gilbert Road
@SR 87 S.PRR Grade Crossing
Looking south 5-29-81

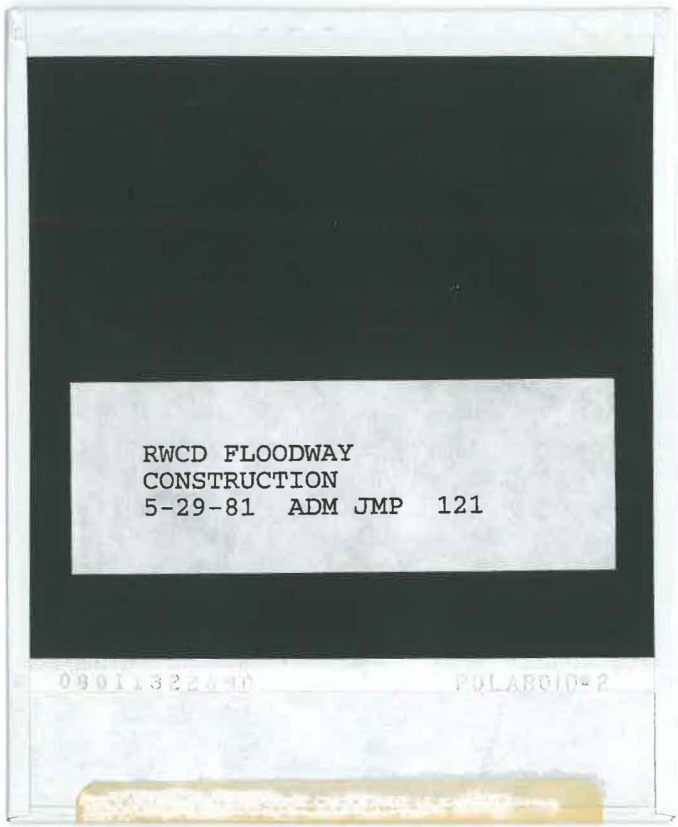
RWCD FLOODWAY
CONSTRUCTION
5-29-81 ADM JMP 121
POLAROID 2

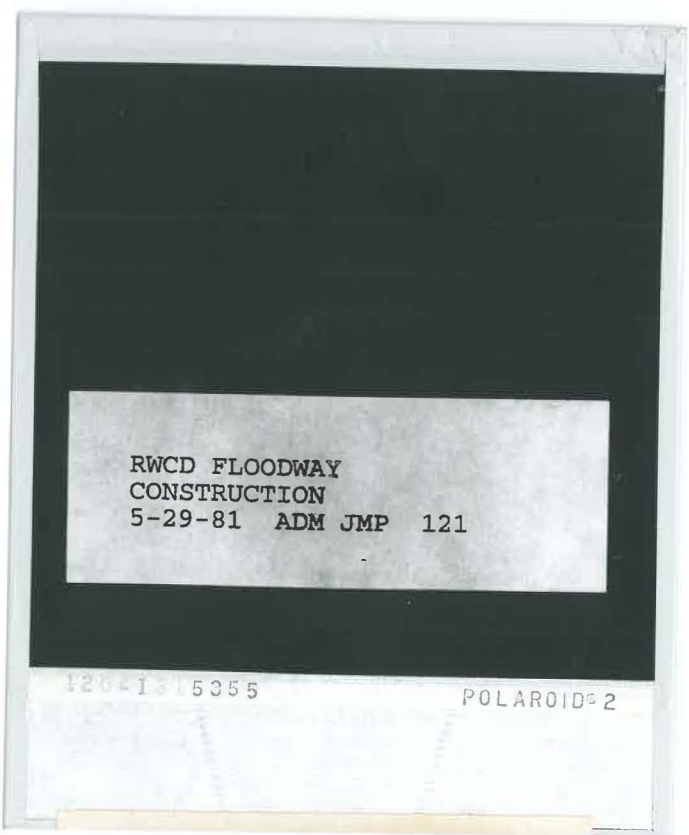
RWCD FLOODWAY
CONSTRUCTION
5-29-81 ADM JMP 121
POLAROID 2

RWCD Higley Road Bridge 1977

Higley Rd Bridge 7-19-77

View of expansion spacing on the south end of bridge

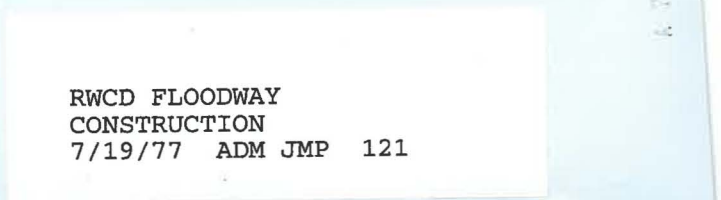

Higley Rd Bridge 8-2-77

View of upstream channel and bridge elevation.

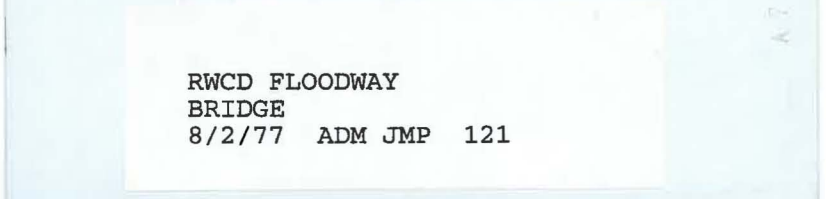

Higley Rd Bridge 7-19-77

Typical spacing at ends of pre-cast deck units.

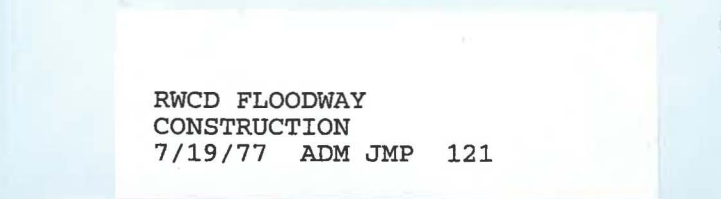

Higley Rd Bridge 7-19-77

Typical spacing at ends of pre-cast deck units.

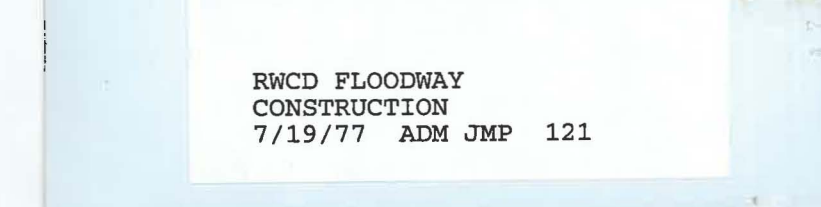

Higley Rd Bridge 7-19-77

View of shoring & forming for walk & curb along U.S. side of bridge.

RWCD FLOODWAY
CONSTRUCTION
7/19/77 ADM JMP 121

Higley Rd Bridge 7-19-77

View of bridge deck looking north.

RWCD FLOODWAY
CONSTRUCTION
7/19/77 ADM JMP 121

Rio Fire Damage 1995

7 12 95

7 12 95



7 12'95

7 12'95

RIO FIRE
FIRE DAMAGE
7/12/95 AM ENG JJT

RIO FIRE
FIRE DAMAGE
7/12/95 AM ENG JJT

Rio Verde Master Plan Area 1995

AVERY®
PVH119 TJ

10-30'95

10 30'95

Paradise Valley/Double Tree Ranch Construction 1980

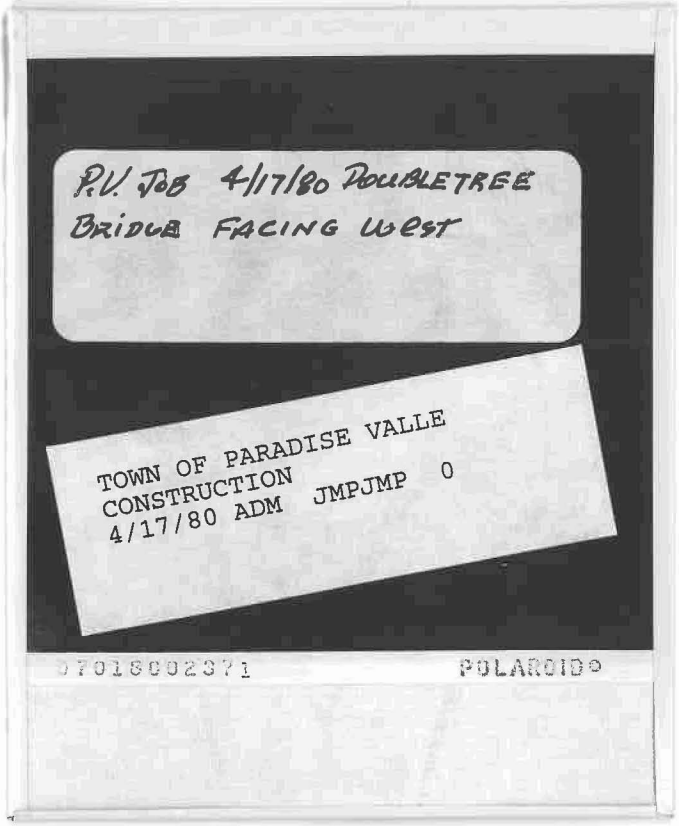
P.V. JOB 4/17/80 DOUBLETREE
BRIDGE FACING WEST
TOWN OF PARADISE VALLE
CONSTRUCTION
4/17/80 ADM JMPJMP 0
J7018002371
POLAROID

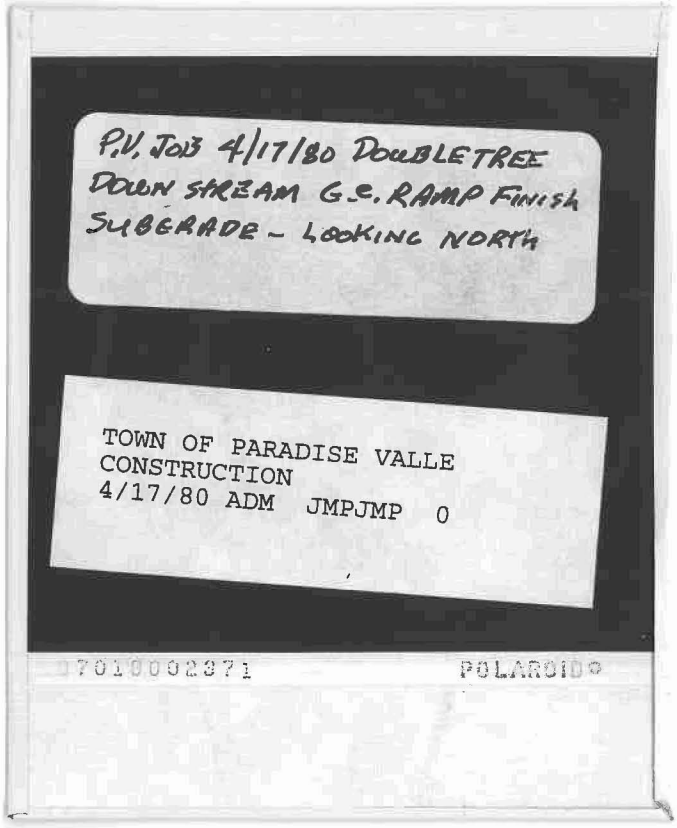
P.V. JOB 4/17/80 DOUBLETREE
DOWN STREAM G.C. RAMP FINISH
SUBGRADE - LOOKING NORTH
TOWN OF PARADISE VALLE
CONSTRUCTION
4/17/80 ADM JMPJMP 0
J7018002371
POLAROID

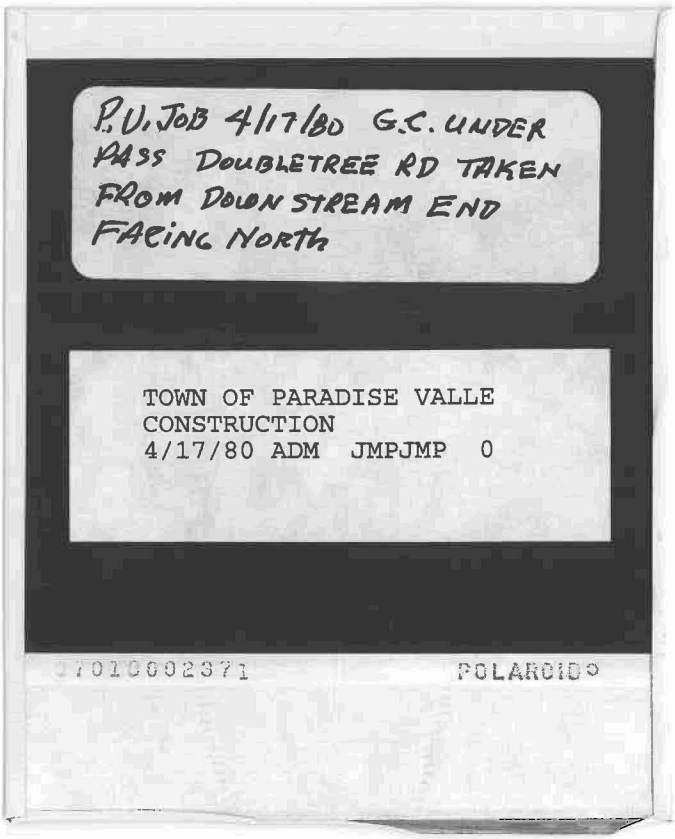
P.V. JOB 4/17/80 G.C. UNDER
PASS DOUBLETREE RD TAKEN
FROM DOWN STREAM END
FACING NORTH
TOWN OF PARADISE VALLE
CONSTRUCTION
4/17/80 ADM JMPJMP 0
J7018002371
POLAROID

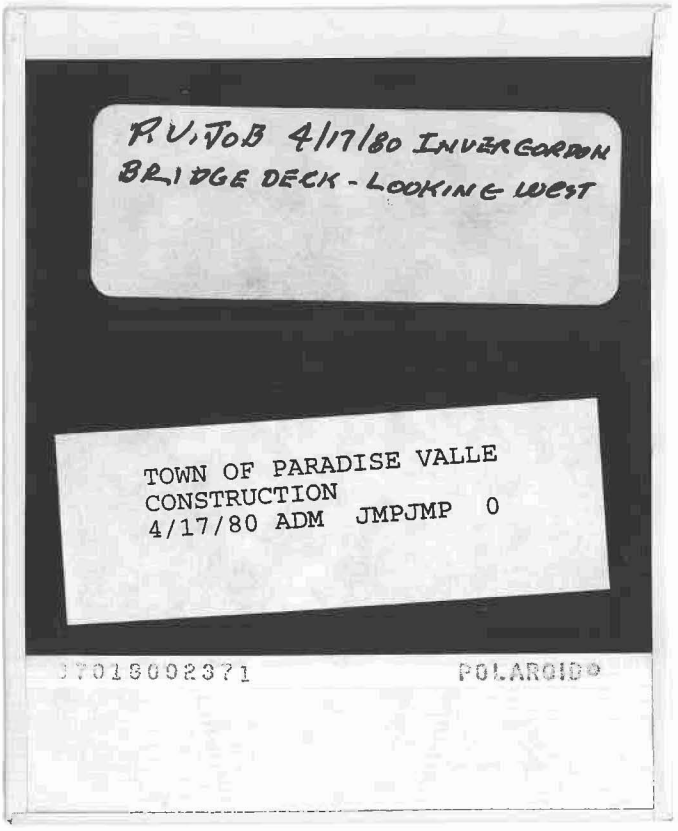
P.V. JOB 4/17/80 INVERGORDON
BRIDGE DECK - LOOKING WEST
TOWN OF PARADISE VALLE
CONSTRUCTION
4/17/80 ADM JMPJMP 0
J7018002371
POLAROID


P.V. JOB 4/17/80 INVERGORDON
BRIDGE DECK - LOOKING
WEST
TOWN OF PARADISE VALLE
CONSTRUCTION
4/17/80 ADM JMPJMP 0
070180002371
POLAROID

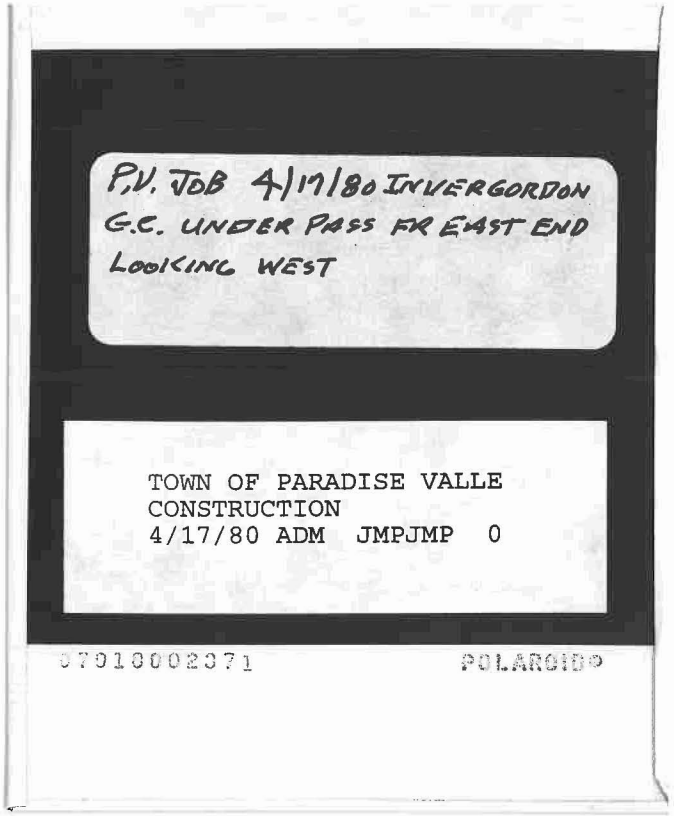
P.V. JOB 4/17/80 INVERGORDON
G.C. UNDER PASS FR EAST END
LOOKING WEST
TOWN OF PARADISE VALLE
CONSTRUCTION
4/17/80 ADM JMPJMP 0
070180002371
POLAROID

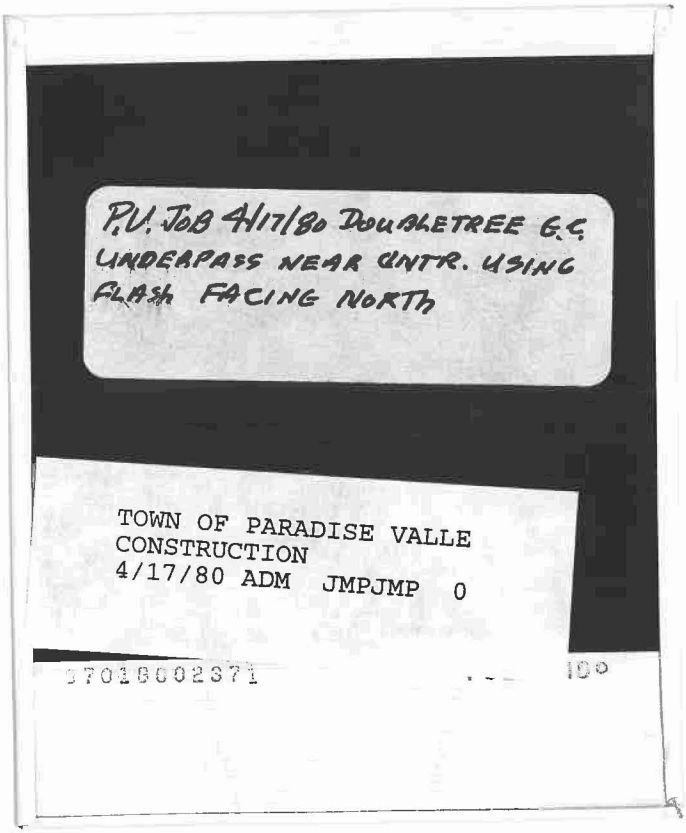
P.V. JOB 4/17/80 DOUBLETREE G.C.
UNDERPASS NEAR CNTR. USING
FLASH FACING NORTH
TOWN OF PARADISE VALLE
CONSTRUCTION
4/17/80 ADM JMPJMP 0
070180002371

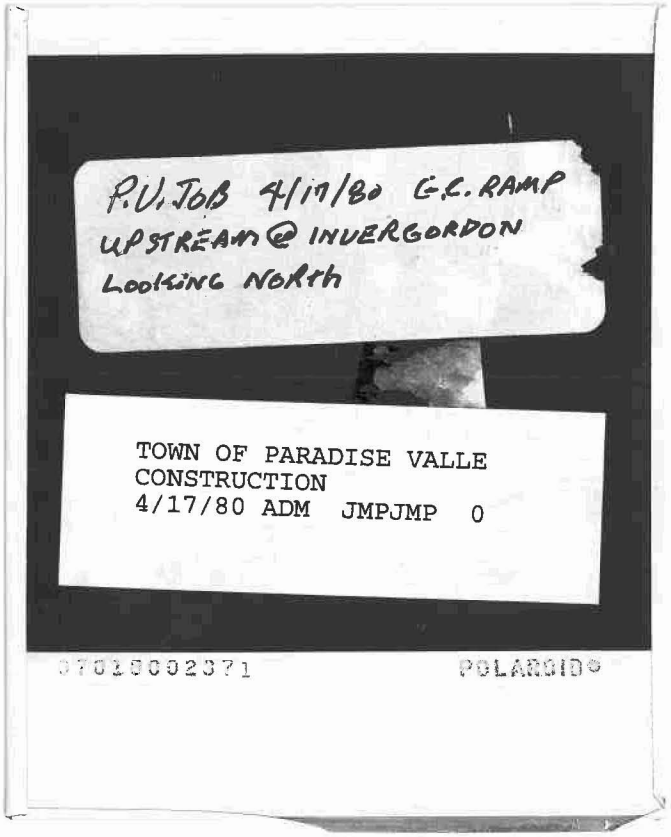
P.V. JOB 4/17/80 G.C. RAMP
UPSTREAM @ INVERGORDON
LOOKING NORTH
TOWN OF PARADISE VALLE
CONSTRUCTION
4/17/80 ADM JMPJMP 0
070180002371
POLAROID

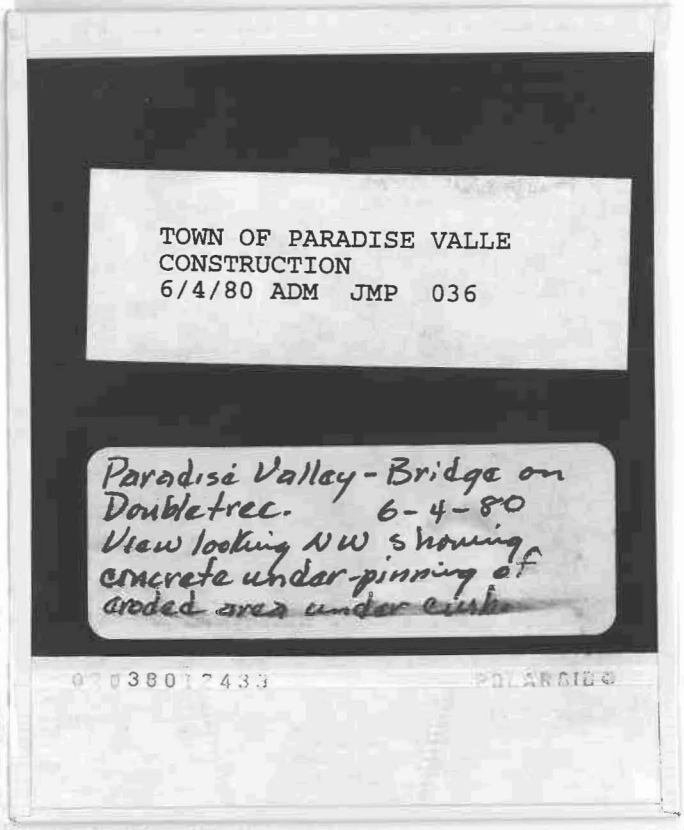
TOWN OF PARADISE VALLE
CONSTRUCTION
6/4/80 ADM JMP 036
Paradise Valley - Bridge on Doubletree. 6-4-80 View looking NW showing concrete under-pinning of eroded area under curb
POLAROID

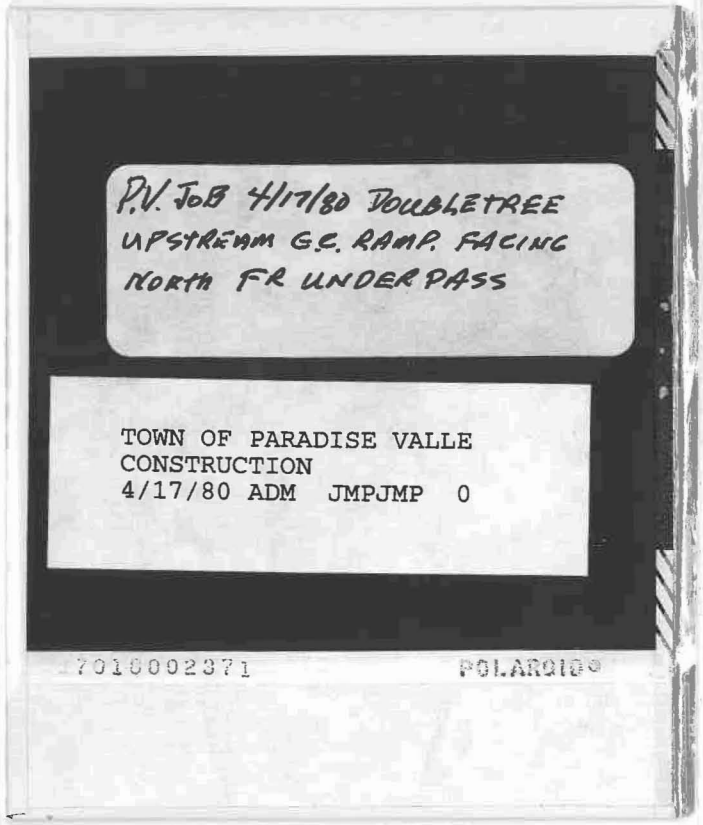
P.V. Job 4/17/80 DOUBLETREE UPSTREAM G.C. RAMP. FACING NORTH FR UNDERPASS
TOWN OF PARADISE VALLE
CONSTRUCTION
4/17/80 ADM JMPJMP 0
POLAROID

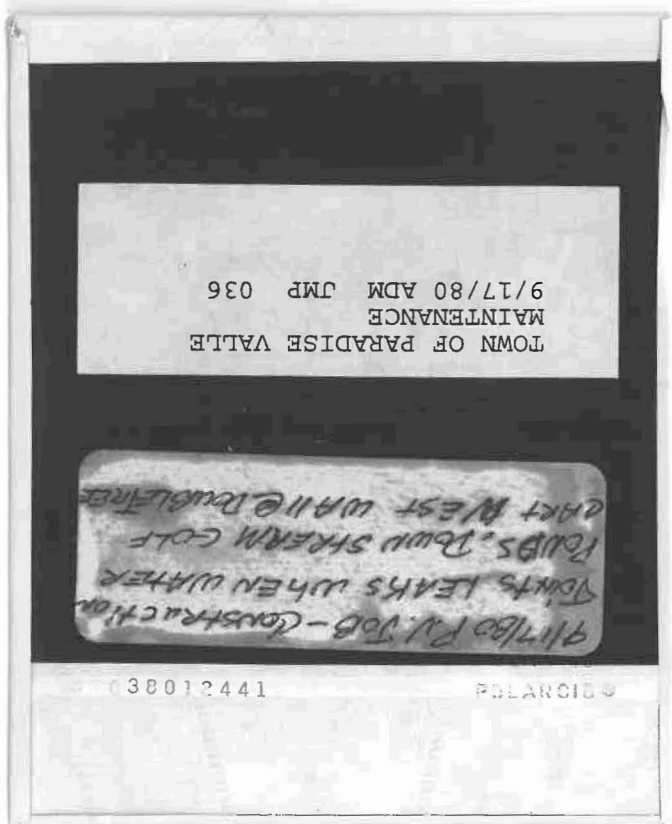
TOWN OF PARADISE VALLE
MAINTENANCE
9/17/80 ADM JMP 036
POLAROID

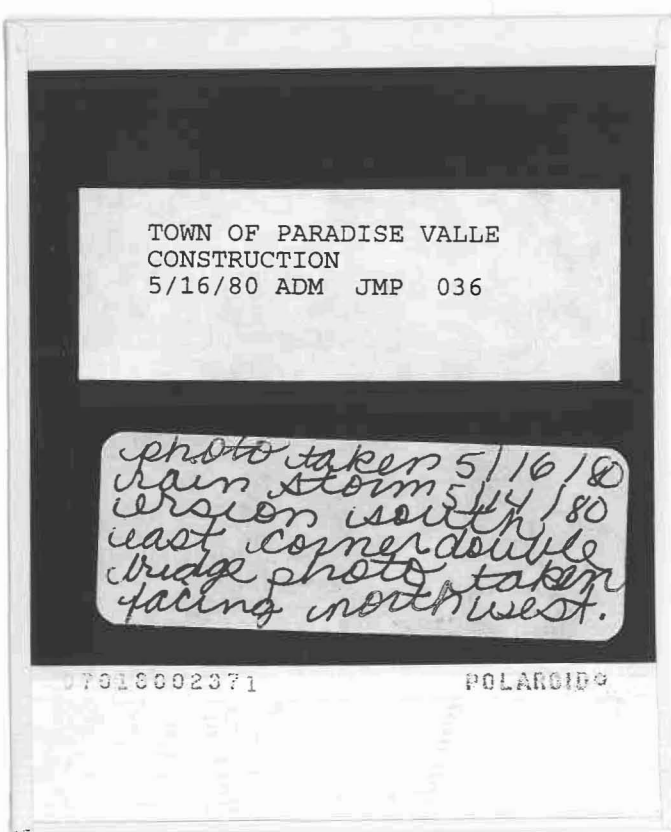
TOWN OF PARADISE VALLE
CONSTRUCTION
5/16/80 ADM JMP 036
photo taken 5/16/80 rain storm 5/14/80 erosion south east corner double bridge photo taken facing northwest.
POLAROID

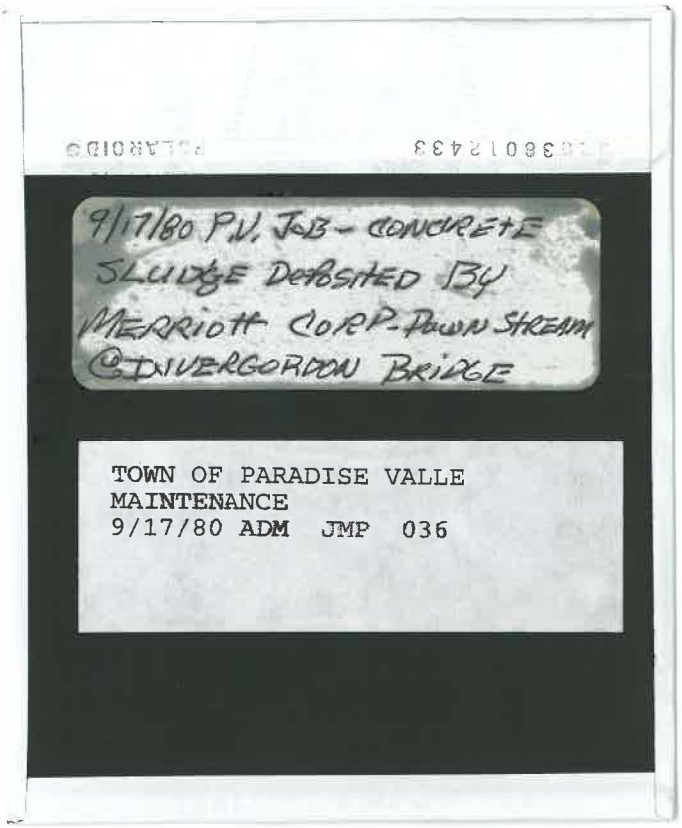
9/17/80 P.V. JOB - CONCRETE
SLUDGE DEPOSITED BY
MERRIOTT CORP. DOWN STREAM
@ INVERGORDON BRIDGE
TOWN OF PARADISE VALLE
MAINTENANCE
9/17/80 ADM JMP 036

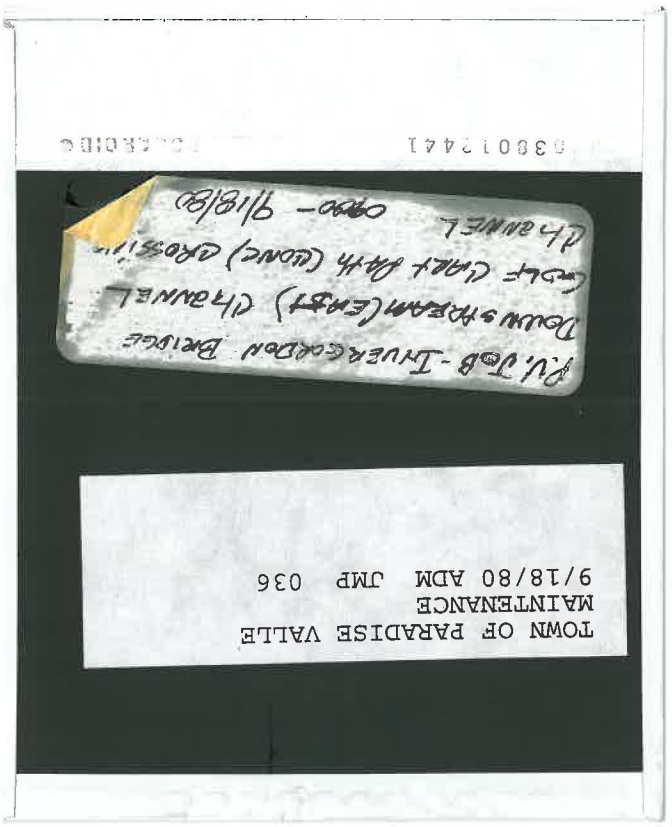
P.V. JOB - INVERGORDON BRIDGE
DOWN STREAM (EAST) CHANNEL
CONC. PATH (CONC) CROSSING
CHANNEL 9/18/80 - 0900
TOWN OF PARADISE VALLE
MAINTENANCE
9/18/80 ADM JMP 036

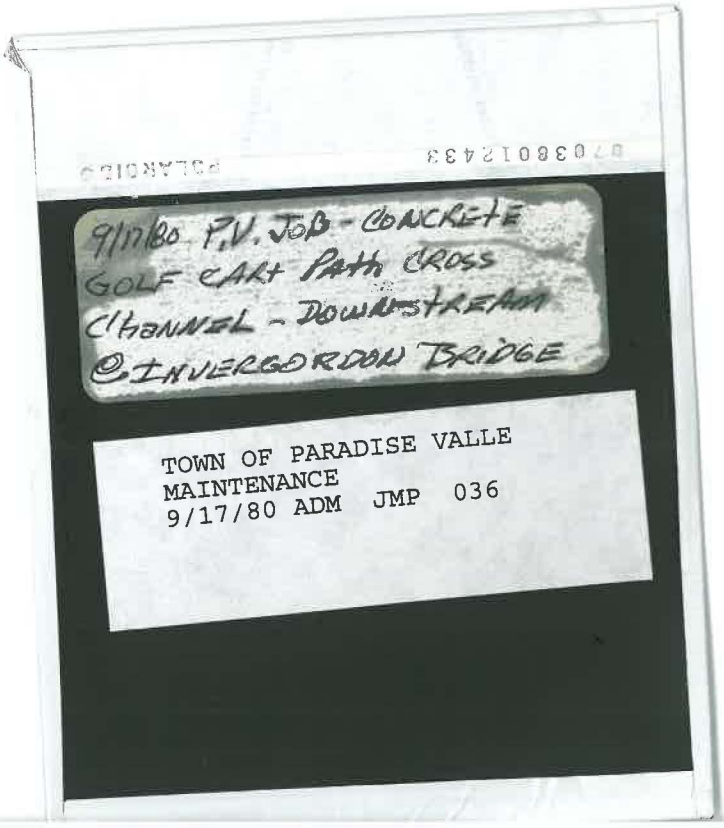
9/17/80 P.V. JOB - CONCRETE
GOLF CART PATH CROSS
CHANNEL - DOWNSTREAM
@ INVERGORDON BRIDGE
TOWN OF PARADISE VALLE
MAINTENANCE
9/17/80 ADM JMP 036

P.V. JOB - INVERGORDON BRIDGE
DOWN STREAM (EAST) CHANNEL
CONC. PATH (CONC) CROSSING CHANNEL
0900 - 9/18/80
TOWN OF PARADISE VALLE
MAINTENANCE
9/18/80 ADM JMP 036

IBW 3-27-80
View of downstream part of bridge crossing at Double Tree Rd - Paradise Valley
TOWN OF PARADISE VALLE
CONSTRUCTION
3/27/80 ADM JMP 036
A 012061

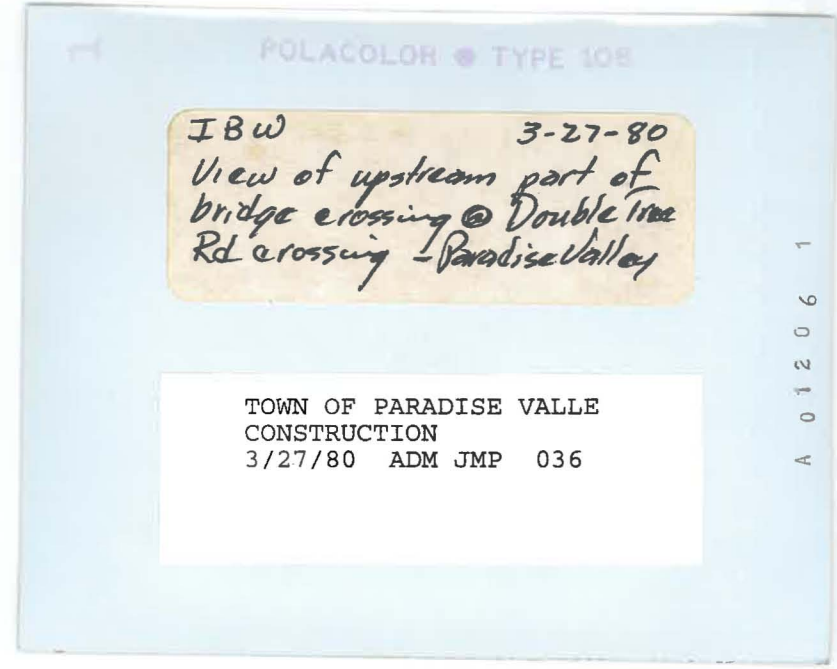
POLACOLOR TYPE 108
IBW 3-27-80
View of upstream part of bridge crossing @ Double Tree Rd crossing - Paradise Valley
TOWN OF PARADISE VALLE
CONSTRUCTION
3/27/80 ADM JMP 036
A 012061

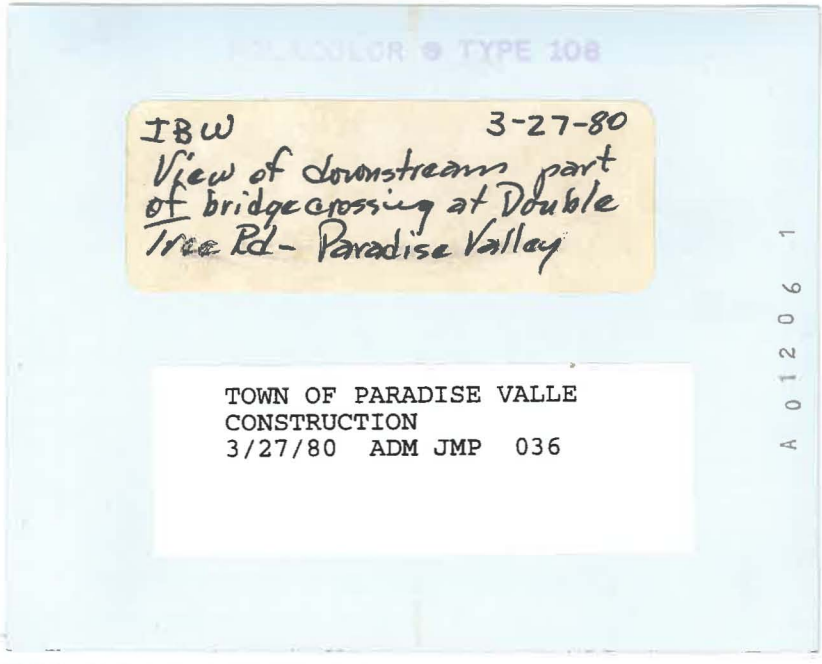
POLACOLOR TYPE 108
IBW 3-27-80
View of downstream part of bridge crossing at Double Tree Rd - Paradise Valley
TOWN OF PARADISE VALLE
CONSTRUCTION
3/27/80 ADM JMP 036
A 012061

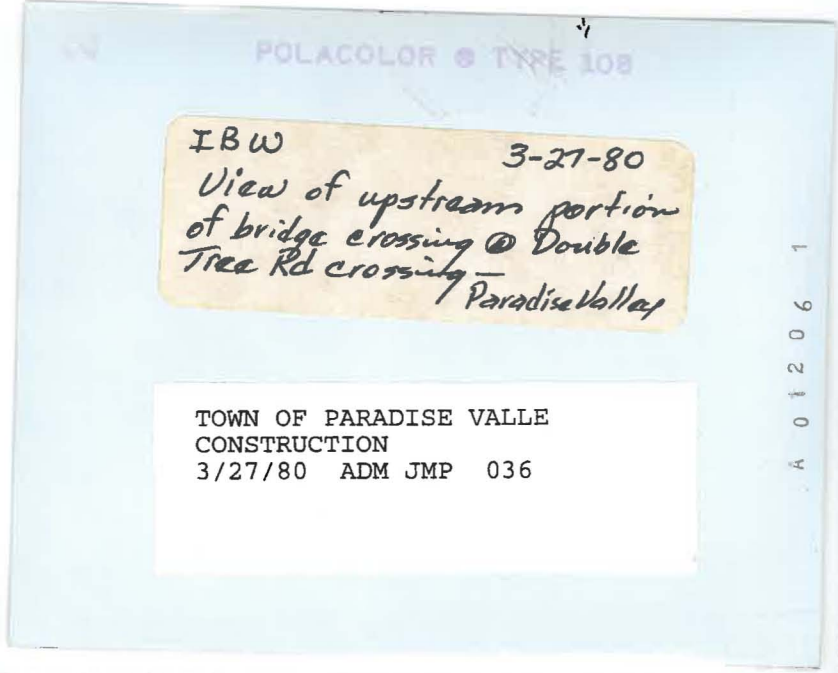
POLACOLOR TYPE 108
IBW 3-27-80
View of upstream portion of bridge crossing @ Double Tree Rd crossing - Paradise Valley
TOWN OF PARADISE VALLE
CONSTRUCTION
3/27/80 ADM JMP 036
A 012061

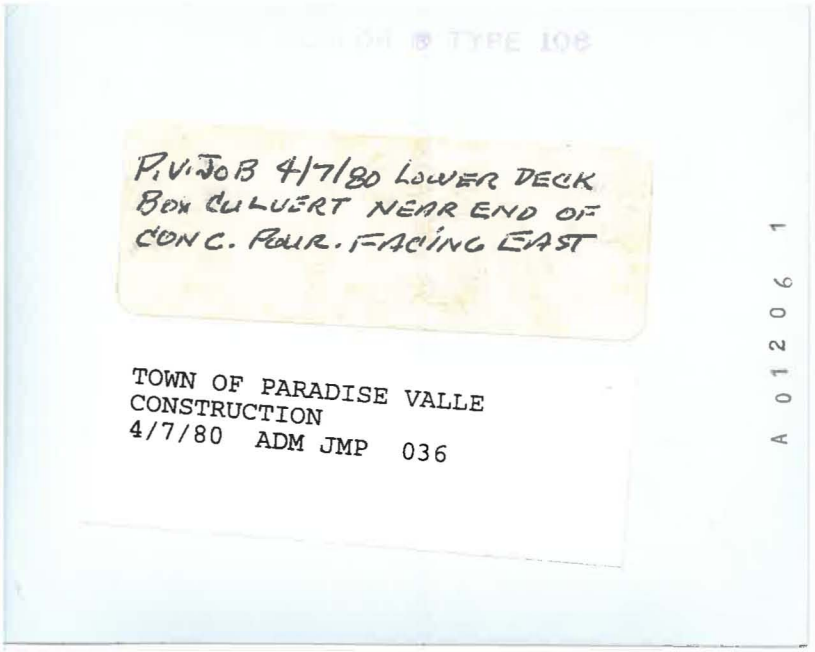
P.V. JOB 4/7/80 LOWER DECK BOX CULVERT NEAR END OF CONC. POUR. FACING EAST
TOWN OF PARADISE VALLE
CONSTRUCTION
4/7/80 ADM JMP 036
A 012061

TOWN OF PARADISE VALLE
CONSTRUCTION
4/9/80 ADM JMP 036
A 012061

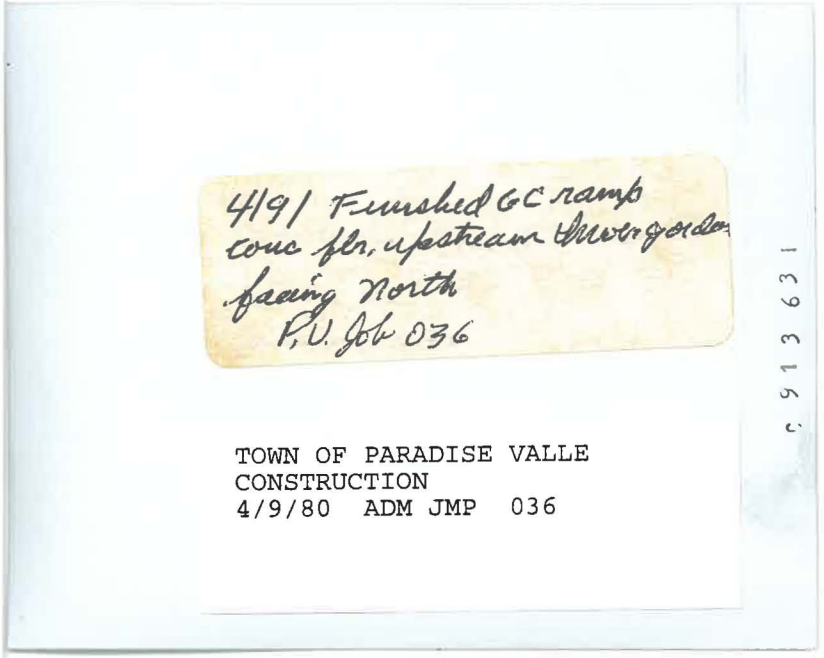
4/9/ Finished GC ramp conc flr. upstream Divergorden facing North P.V. Job 036
TOWN OF PARADISE VALLE
CONSTRUCTION
4/9/80 ADM JMP 036
C 913631


4/9/80 Divergorden G.C ramp. upstream. Facing North-East P.V. Job 036
TOWN OF PARADISE VALLE
CONSTRUCTION
4/9/80 ADM JMP 036
A 012061

P.V. JOB 4/18/80 - 0830 HRS
INVERGORDON BRIDGE DECK POUR
FACING NORTH
TOWN OF PARADISE VALLE
CONSTRUCTION
4/18/80 ADM JMP 036
A 012 06 1

P.V. JOB - 4/18/80 - 1100 HRS
BRUSH FIRES ON MANNING MT,
TAKEN FROM INVERGORDON
TOWN OF PARADISE VALLE
CONSTRUCTION
4/18/80 ADM JMP 036
A 012 06 1

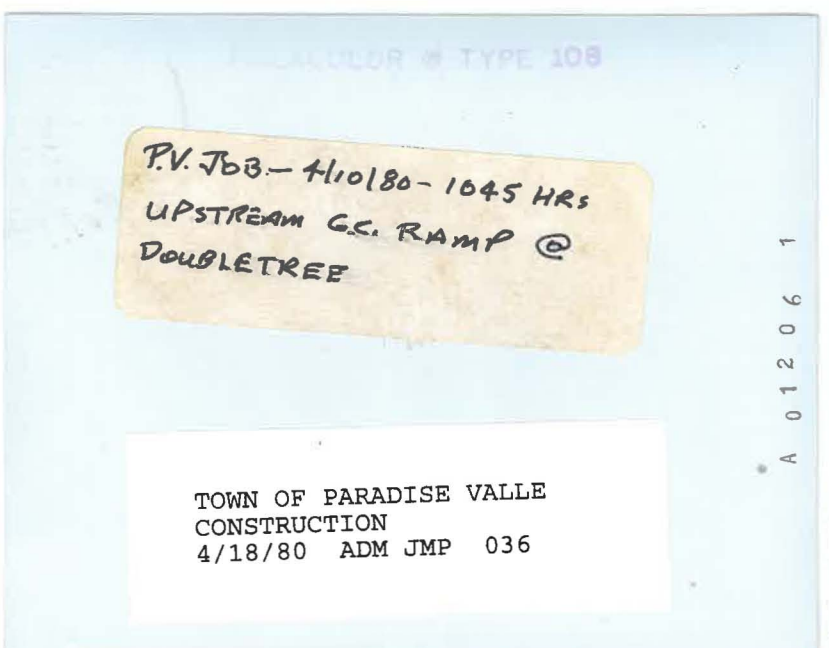
POLACOLOR TYPE 108
P.V. JOB - 4/10/80 - 1045 HRS
UPSTREAM G.C. RAMP @
DOUBLETREE
TOWN OF PARADISE VALLE
CONSTRUCTION
4/18/80 ADM JMP 036
A 012 06 1

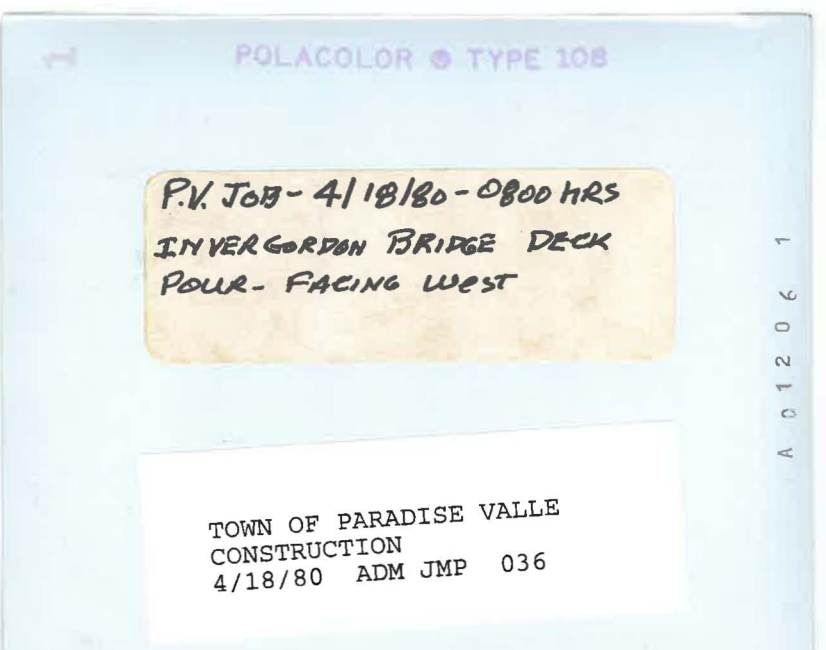
POLACOLOR TYPE 108
P.V. JOB - 4/18/80 - 0800 HRS
INVERGORDON BRIDGE DECK
POUR - FACING WEST
TOWN OF PARADISE VALLE
CONSTRUCTION
4/18/80 ADM JMP 036
A 012 06 1

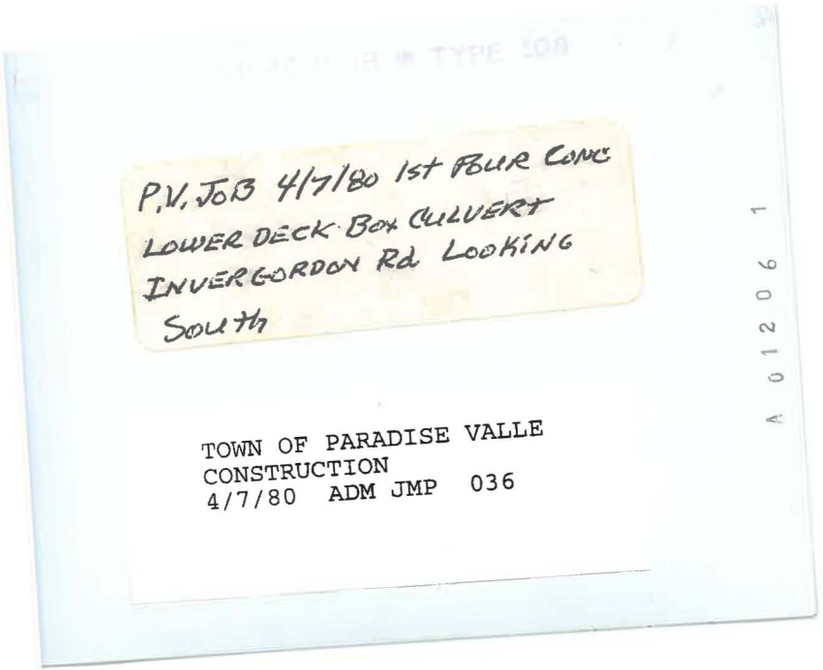
P.V. JOB 4/7/80 1st POUR CONC
LOWER DECK BOX CULVERT
INVERGORDON Rd LOOKING
South
TOWN OF PARADISE VALLE
CONSTRUCTION
4/7/80 ADM JMP 036
A 012206 1

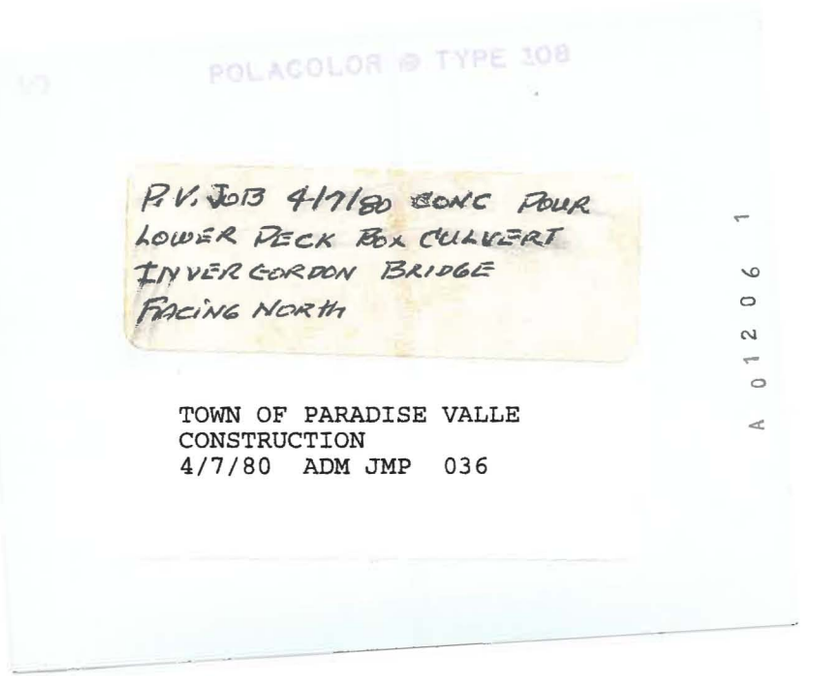
P.V. JOB 4/7/80 CONC POUR
LOWER DECK BOX CULVERT
INVERGORDON BRIDGE
FACING NORTH
TOWN OF PARADISE VALLE
CONSTRUCTION
4/7/80 ADM JMP 036
A 012206 1

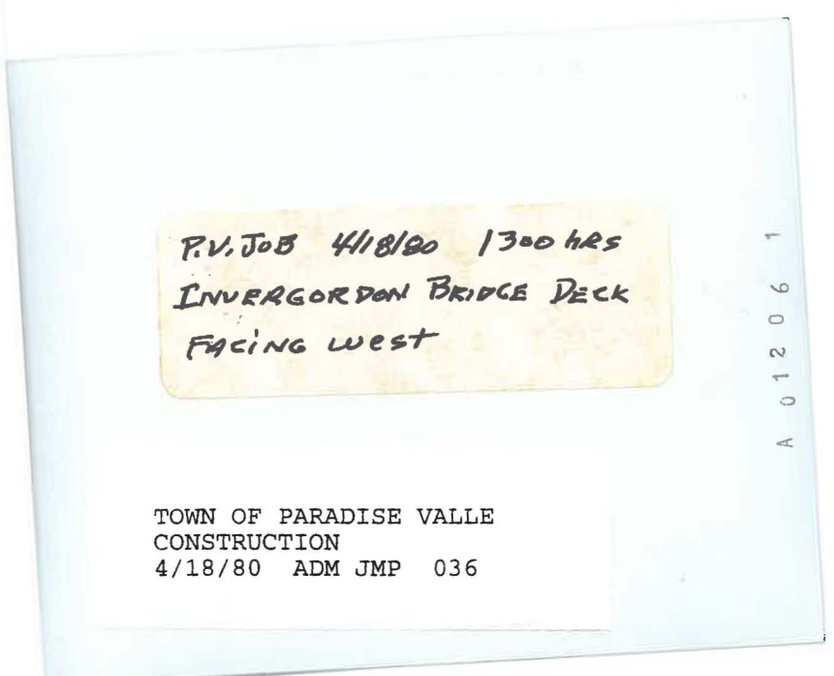
P.V. JOB 4/18/80 1300 HRS
INVERGORDON BRIDGE DECK
FACING west
TOWN OF PARADISE VALLE
CONSTRUCTION
4/18/80 ADM JMP 036
A 012206 1

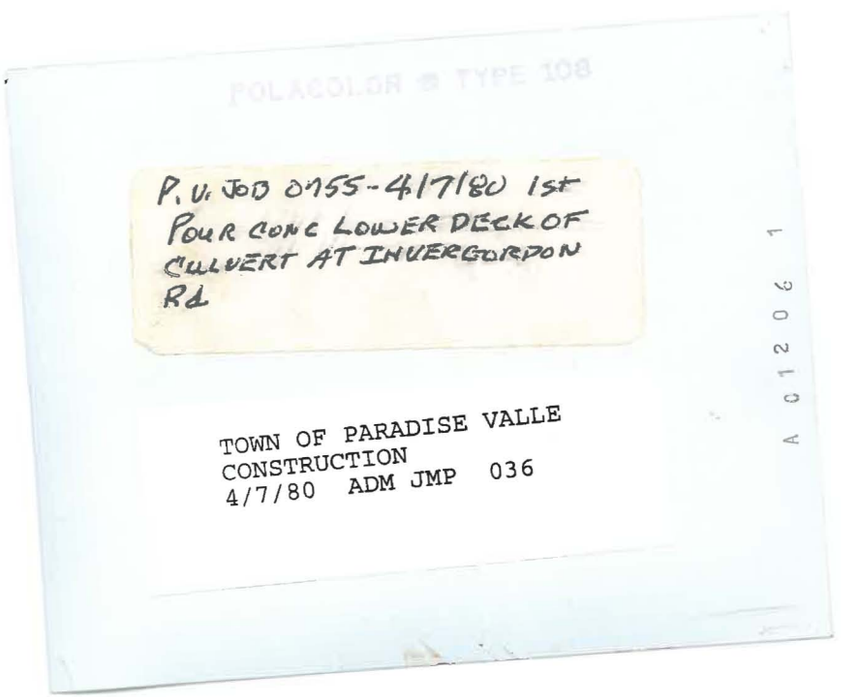
P.V. JOB 0155-4/7/80 1st
POUR CONC LOWER DECK OF
CULVERT AT INVERGORDON
Rd
TOWN OF PARADISE VALLE
CONSTRUCTION
4/7/80 ADM JMP 036
A 012206 1

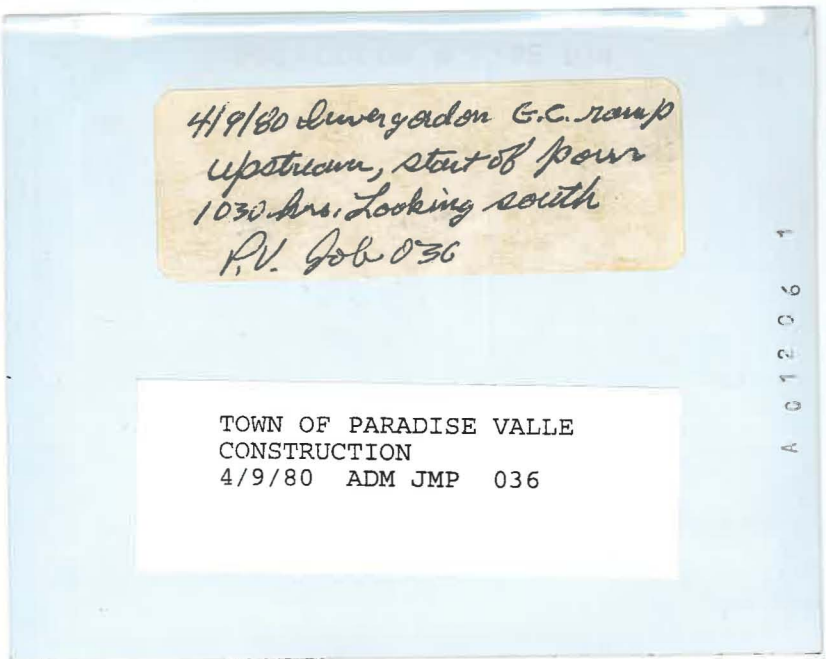
4/9/80 Invergordon G.C. ramp
upstream, start of pour
1030 hrs. Looking south
P.V. Job 036
TOWN OF PARADISE VALLE
CONSTRUCTION
4/9/80 ADM JMP 036
A 012206 1

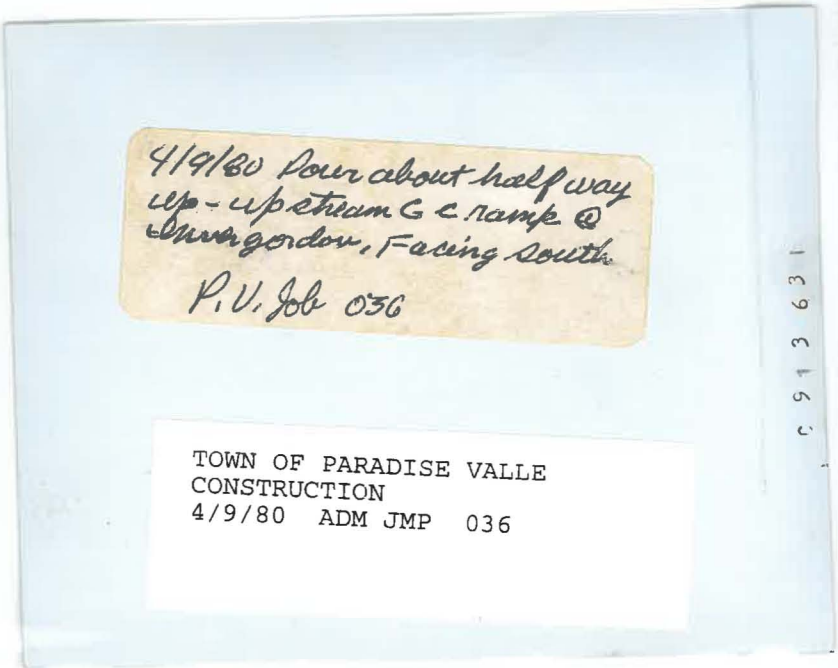
4/9/80 Pour about half way
up - upstream G C ramp @
Invergordon, Facing south
P.V. Job 036
TOWN OF PARADISE VALLE
CONSTRUCTION
4/9/80 ADM JMP 036
C 913631

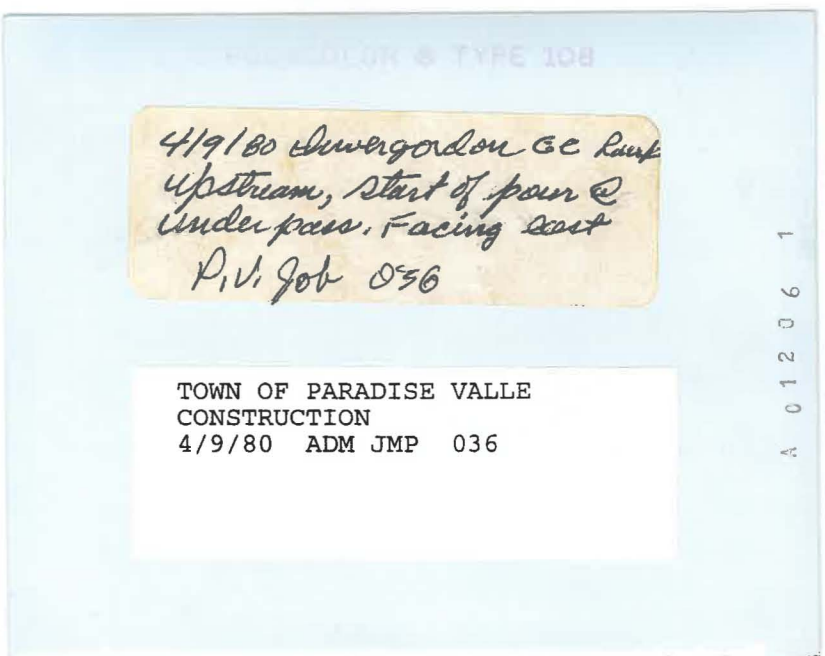
4/9/80 Invergordon GC Ramp
upstream, start of pour @
underpass. Facing east
P.V. Job 036
TOWN OF PARADISE VALLE
CONSTRUCTION
4/9/80 ADM JMP 036
A 012206 1

4/9/80 Invergordon box
culvert wall forms
facing west
P.V. Job 036
TOWN OF PARADISE VALLE
CONSTRUCTION
4/9/80 ADM JMP 036
A 012206 1

(LOOKER BRITE RAIL)

P.V. JOB 4/7/80 TURN IN REBAR IN UPSTREAM RAMP GOLF CART UNDERPASS AT INVERGORDON Rd
TOWN OF PARADISE VALLE
CONSTRUCTION
4/7/80 ADM JMP 036
A 012206 1

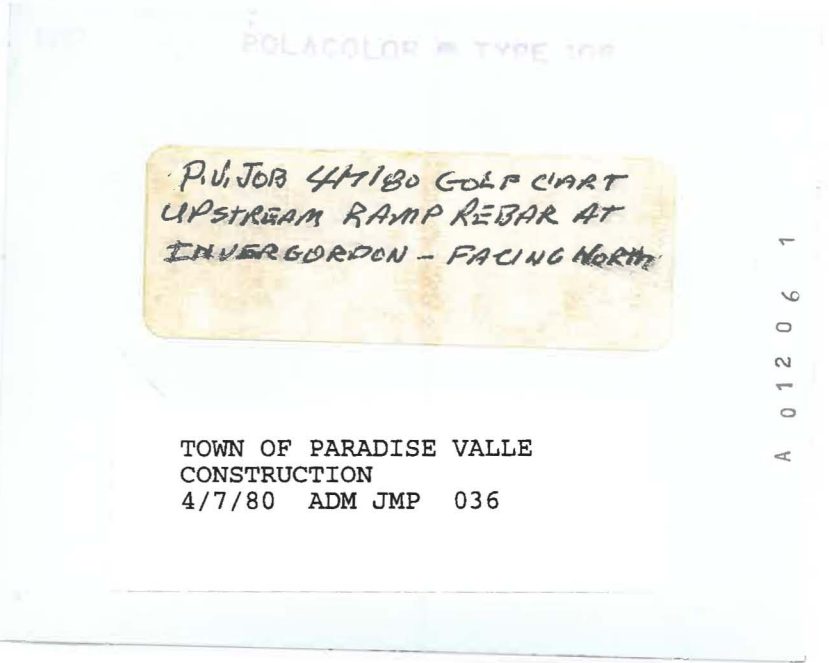
P.V. JOB 4/7/80 GOLF CART UPSTREAM RAMP REBAR AT INVERGORDON - FACING NORTH
TOWN OF PARADISE VALLE
CONSTRUCTION
4/7/80 ADM JMP 036
A 012206 1

P.V. JOB 4/7/80 Bright LOWER PC. HANDRAIL - All OTHER SATIN FINISH - LOOKING NORTH @ North SIDE OF BRIDGE DOUBLETREE
TOWN OF PARADISE VALLE
CONSTRUCTION
4/7/80 ADM JMP 036
A 012206 1

P.V. JOB 4/7/80 BRIDGE HANDRAIL DOUBLETREE Rd. LOOKING West
TOWN OF PARADISE VALLE
CONSTRUCTION
4/7/80 ADM JMP 036
A 012206 1


P.V. JOB 4/18/80 1315 hrs
INVERGORDON BRIDGE Deck
FACING South
TOWN OF PARADISE VALLE
CONSTRUCTION
4/18/80 ADM JMP 036
A 012206 1


P.V. JOB- 4/18/80 1045hrs
DOWN STREAM RAMP (G.R.)
@ DOUBLETREE
TOWN OF PARADISE VALLE
CONSTRUCTION
4/18/80 ADM JMP 036
A 012206 1


4/7/80 P.V. JOB. DOWN STREAM
FR GOLF CART UNDERPASS
At DOUBLETREE Rd
TOWN OF PARADISE VALLE
CONSTRUCTION
4/7/80 ADM JMP 036
A 012206 1

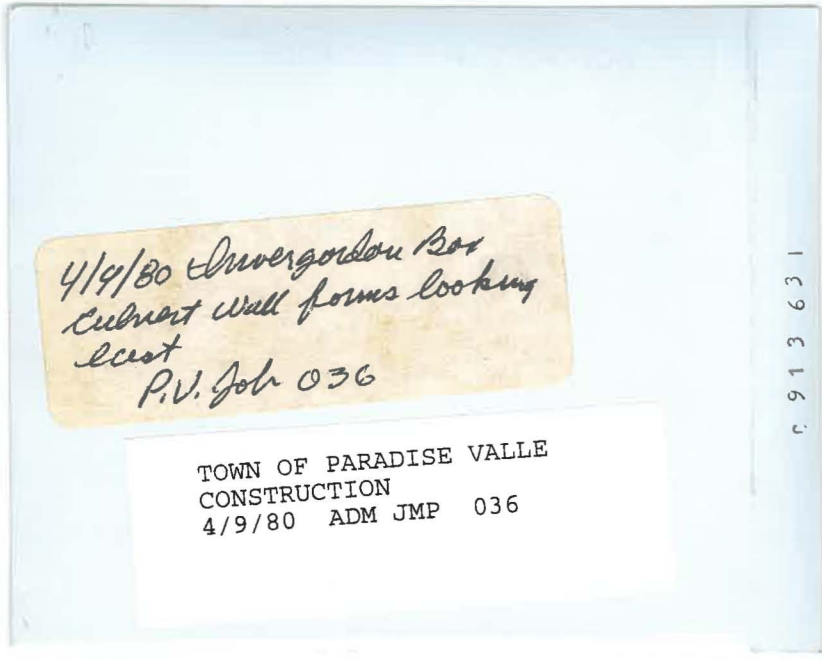
4/9/80 Invergordon Box
Culvert wall forms looking
East
P.V. Job 036
TOWN OF PARADISE VALLE
CONSTRUCTION
4/9/80 ADM JMP 036
C 913631


POLACOLOR ® TYPE 108
P.V. JOB 4/7/80 West DOUBLETREE RD LOOKING NORTH FR. SOUTH SIDE OF Rd WHERE BIKE PATH NEED PROTECTION W/ DIPS OR PIPE
TOWN OF PARADISE VALLE
CONSTRUCTION
4/7/80 ADM JMP 036
A 012206 1


P.V. JOB 4/7/80 UPSTREAM GOLF CART RAMP REBAR LOOKING SOUTH AT INVERGORDON RD
TOWN OF PARADISE VALLE
CONSTRUCTION
4/7/80 ADM JMP 036
A 012206 1

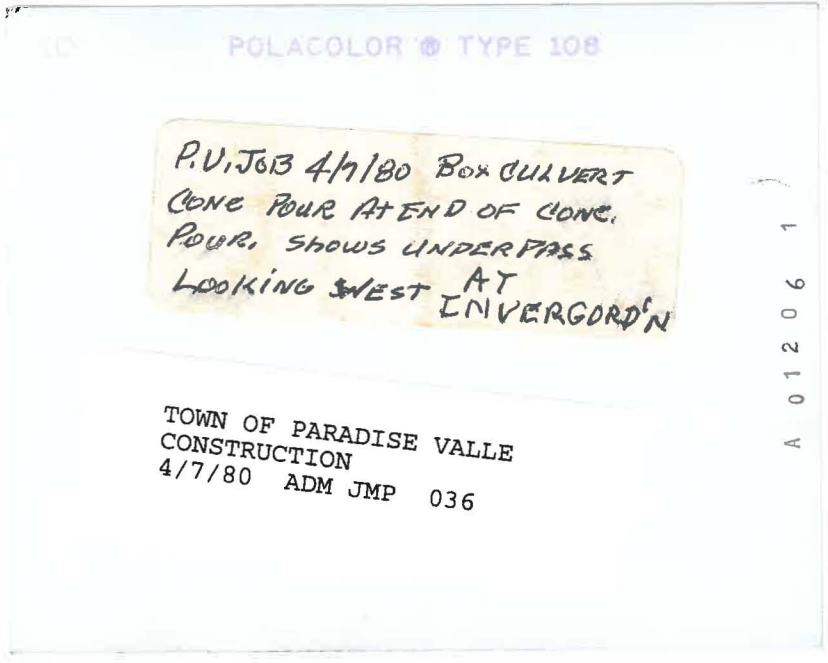
POLACOLOR ® TYPE 108
P.V. JOB 4/7/80 BOX CULVERT CONC POUR AT END OF CONC. POUR. SHOWS UNDERPASS LOOKING SWEST AT INVERGORD'N
TOWN OF PARADISE VALLE
CONSTRUCTION
4/7/80 ADM JMP 036
A 012206 1

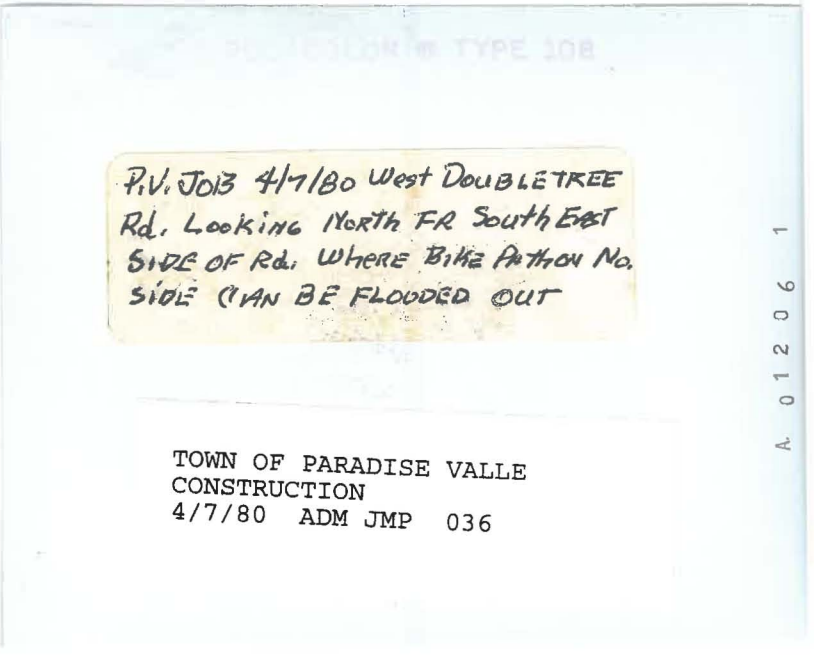
P.V. JOB 4/7/80 West DOUBLETREE Rd. Looking North FR South EAST SIDE OF Rd. Where BIKE PATHON No. SIDE CAN BE FLOODED OUT
TOWN OF PARADISE VALLE
CONSTRUCTION
4/7/80 ADM JMP 036
A 012206 1

TOWN OF PARADISE VALLE
CONSTRUCTION
5/7/80 ADM JMP 036
P.V. Job - 5/7/80 STARTING TO FORM WALLS DOWN STREAM RAMP @ DOUBLETREE FACING South

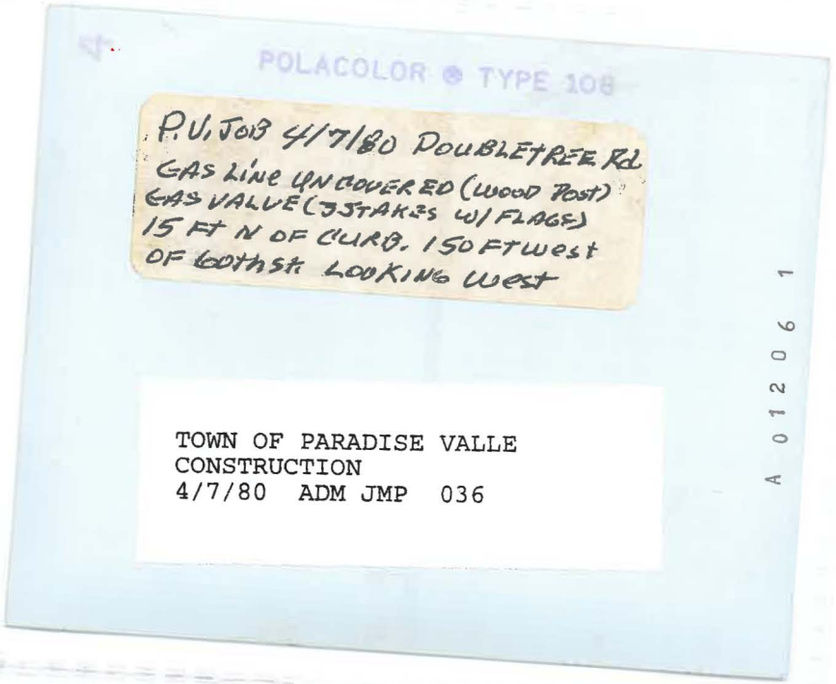
POLACOLOR ® TYPE 108
P.V. Job 4/7/80 DOUBLETREE Rd GAS LINE UNCOVERED (WOOD POST) GAS VALVE (3 STAKES W/ FLAGS) 15 FT N OF CURB. 150 FT West OF 60th St LOOKING West
TOWN OF PARADISE VALLE
CONSTRUCTION
4/7/80 ADM JMP 036
A 012061

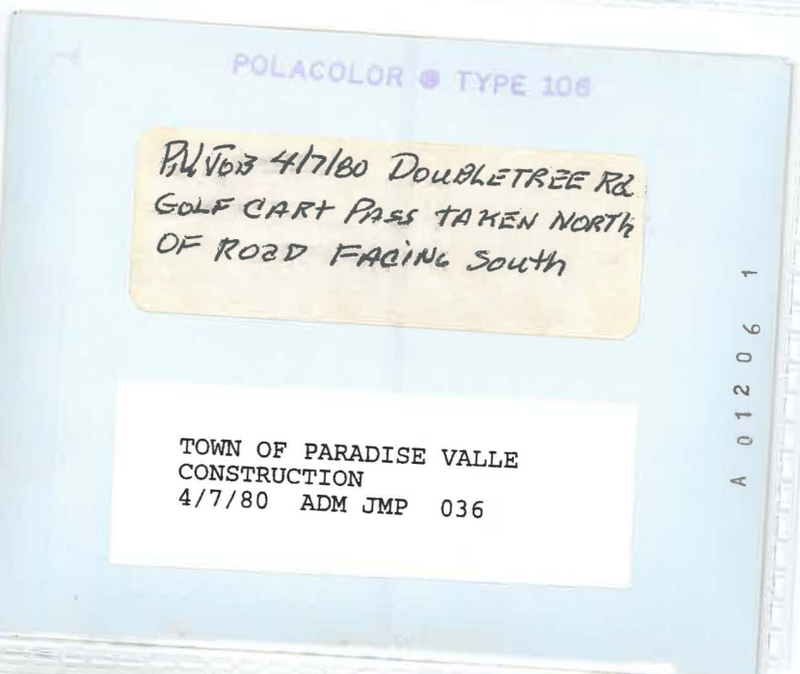
POLACOLOR ® TYPE 108
P.V. Job 4/7/80 DOUBLETREE Rd GOLF CART PASS TAKEN NORTH OF ROAD FACING South
TOWN OF PARADISE VALLE
CONSTRUCTION
4/7/80 ADM JMP 036
A 012061

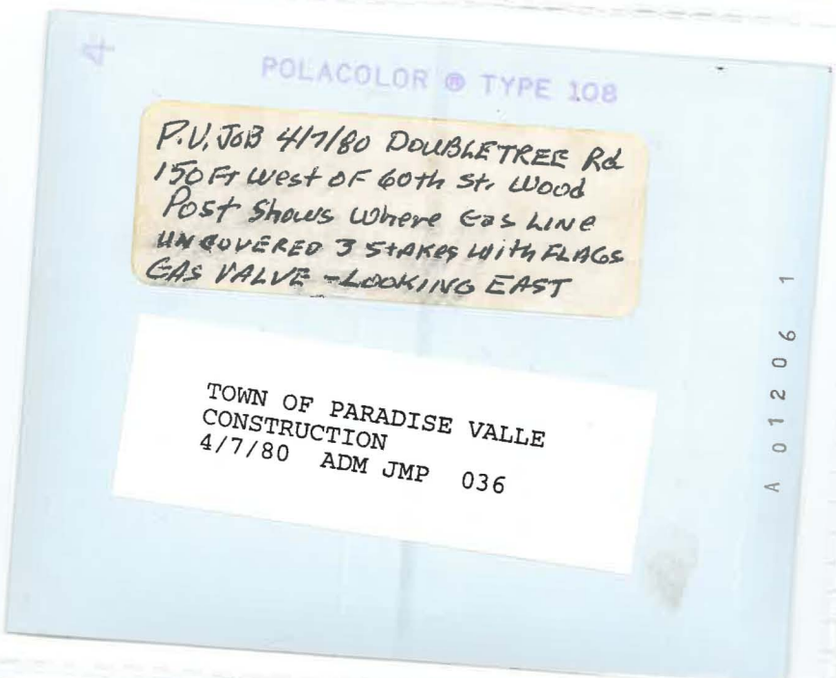
POLACOLOR ® TYPE 108
P.V. Job 4/7/80 DOUBLETREE Rd 150 Ft West OF 60th St. Wood Post Shows Where Gas Line UNCOVERED 3 Stakes With FLAGS GAS VALVE - LOOKING EAST
TOWN OF PARADISE VALLE
CONSTRUCTION
4/7/80 ADM JMP 036
A 012061

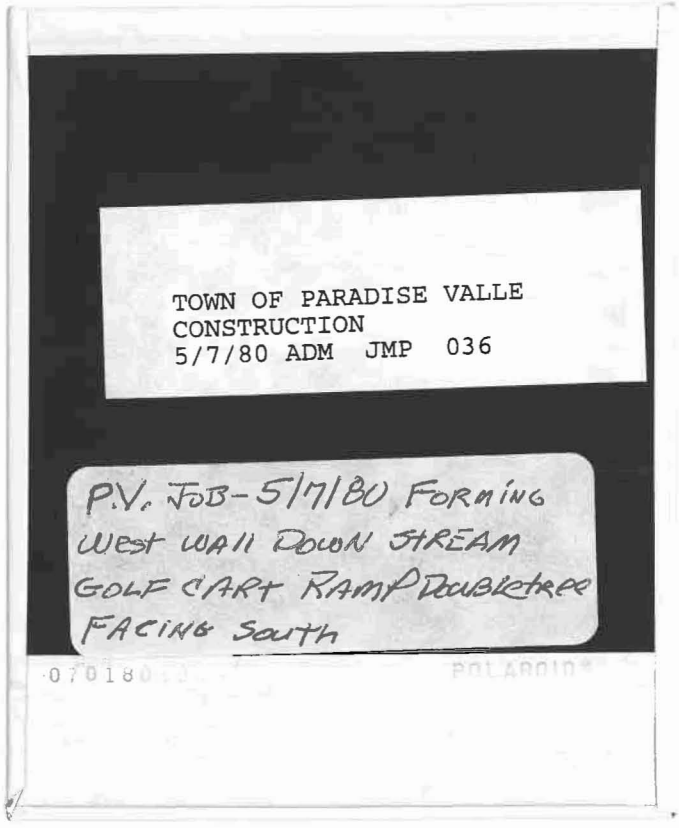
TOWN OF PARADISE VALLE
CONSTRUCTION
5/7/80 ADM JMP 036
P.V. JOB-5/7/80 FORMING
WEST WALL DOWN STREAM
GOLF CART RAMP DOUBLETREE
FACING SOUTH

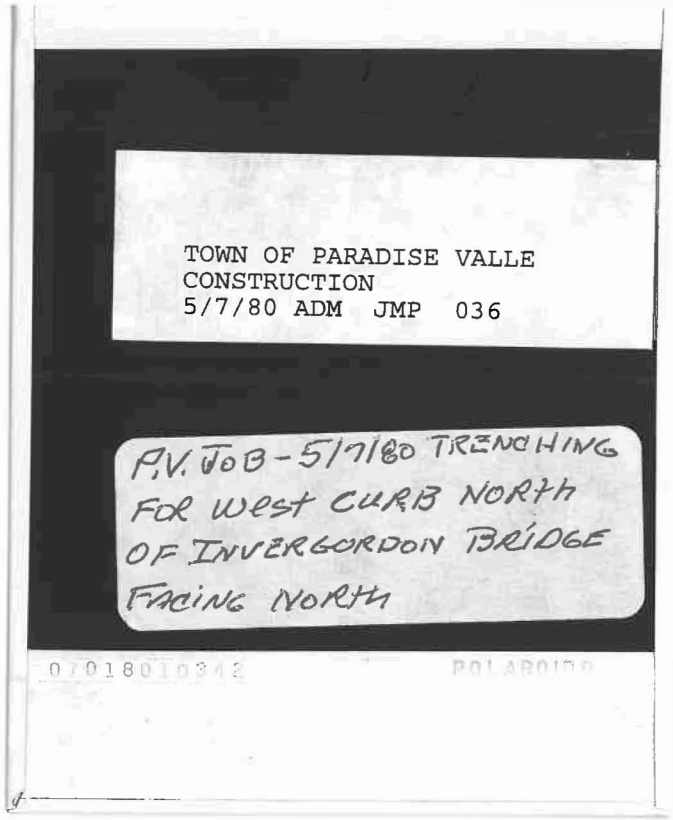
TOWN OF PARADISE VALLE
CONSTRUCTION
5/7/80 ADM JMP 036
P.V. JOB-5/7/80 TRENCHING
FOR WEST CURB NORTH
OF INVERGORDON BRIDGE
FACING NORTH

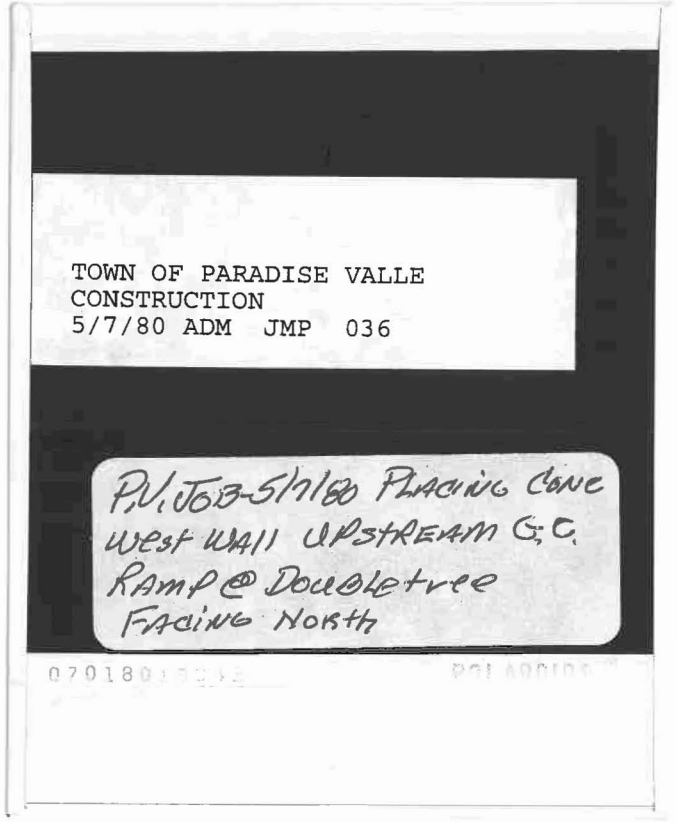
TOWN OF PARADISE VALLE
CONSTRUCTION
5/7/80 ADM JMP 036
P.V. JOB-5/7/80 PLACING CONC
WEST WALL UPSTREAM G.C.
RAMP @ DOUBLETREE
FACING NORTH

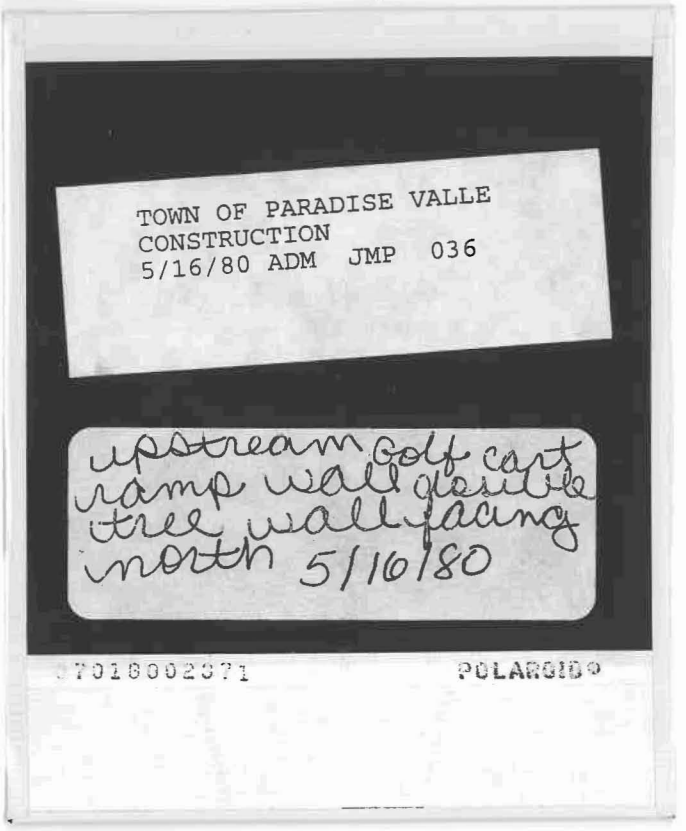
TOWN OF PARADISE VALLE
CONSTRUCTION
5/16/80 ADM JMP 036
upstream golf cart ramp wall double tree wall facing north 5/16/80
POLAROID

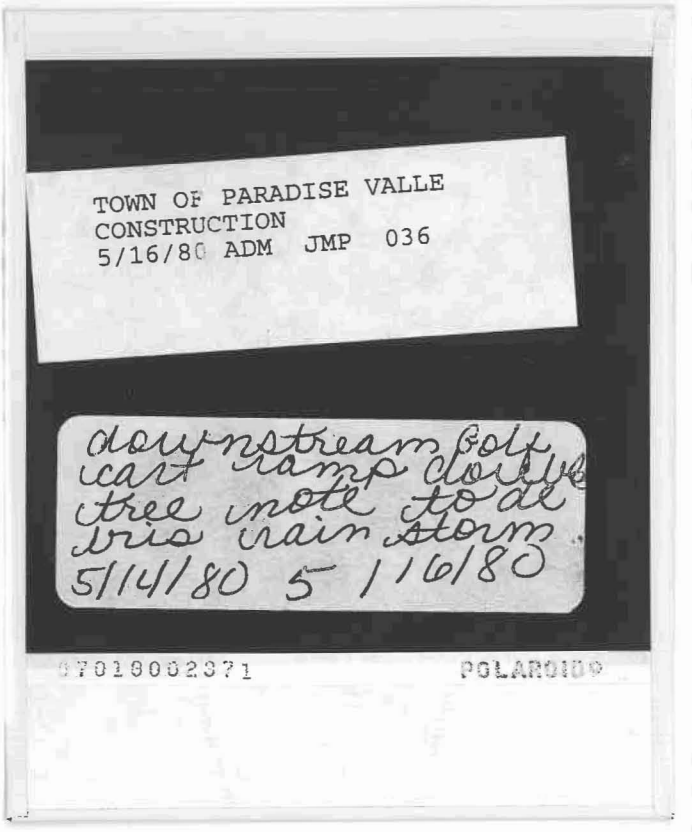
TOWN OF PARADISE VALLE
CONSTRUCTION
5/16/80 ADM JMP 036
downstream golf cart ramp double tree note to all bris rain storm 5/14/80 5/16/80
POLAROID

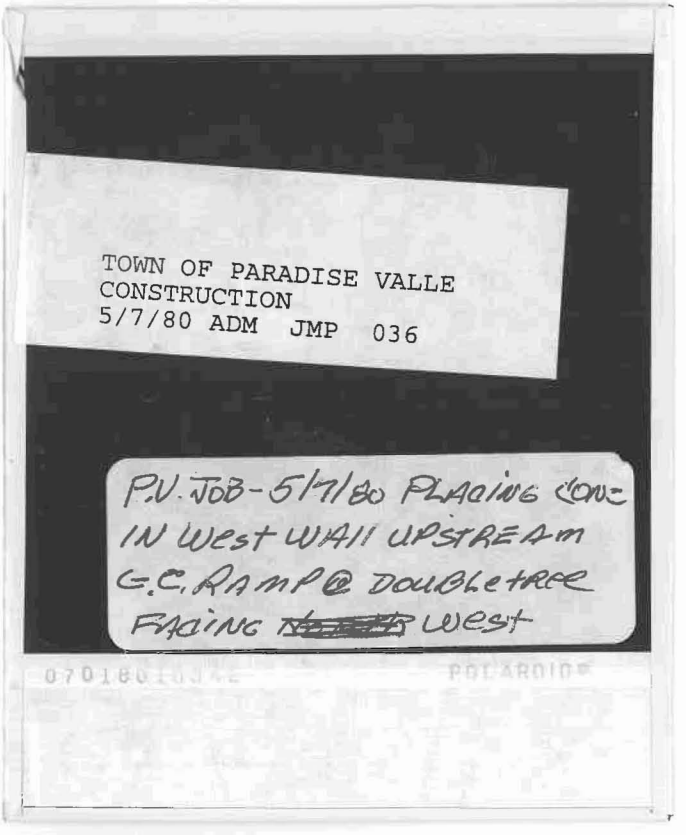
TOWN OF PARADISE VALLE
CONSTRUCTION
5/7/80 ADM JMP 036
P.V. JOB - 5/7/80 PLACING CONC IN West WALL UPSTREAM G.C. RAMP @ DOUBLE TREE FACING West
POLAROID


TOWN OF PARADISE VALLE
CONSTRUCTION
5/16/80 ADM JMP 036
upstream golf cart ramp river pr note debris. 5/16/80 5/14/80
POLAROID

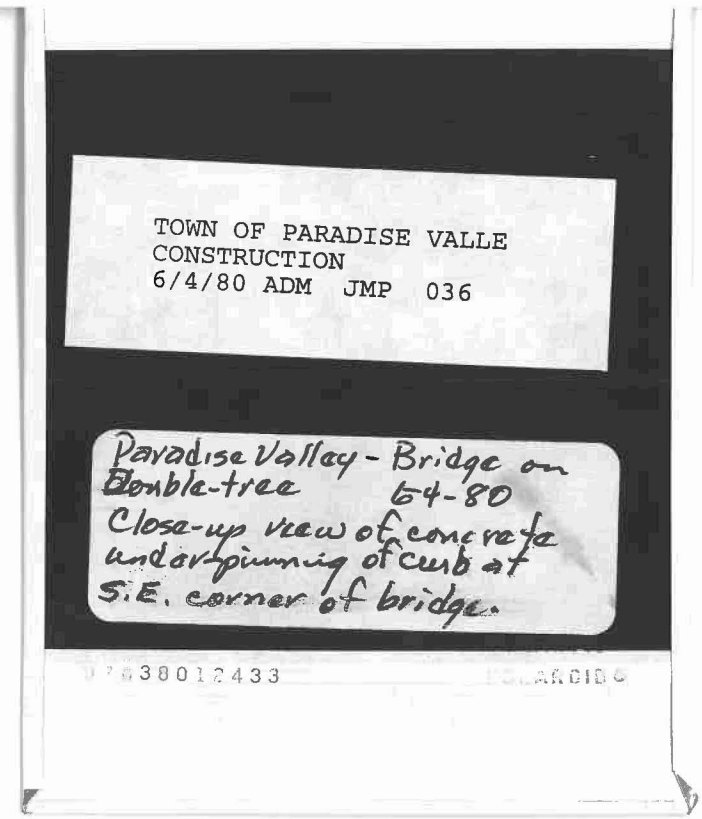
TOWN OF PARADISE VALLE
CONSTRUCTION
6/4/80 ADM JMP 036
Paradise Valley - Bridge on Double-tree 6-4-80
Close-up view of concrete underpinning of curb at S.E. corner of bridge.

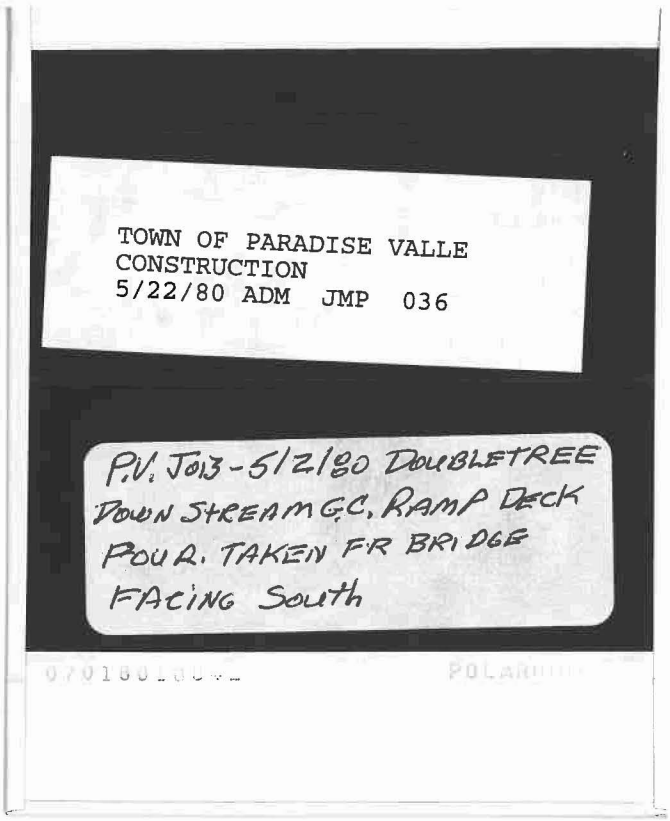
TOWN OF PARADISE VALLE
CONSTRUCTION
5/22/80 ADM JMP 036
P.V. JOB-5/22/80 DOUBLETREE
DOWN STREAM G.C. RAMP DECK
POUR. TAKEN FR BRIDGE
FACING South

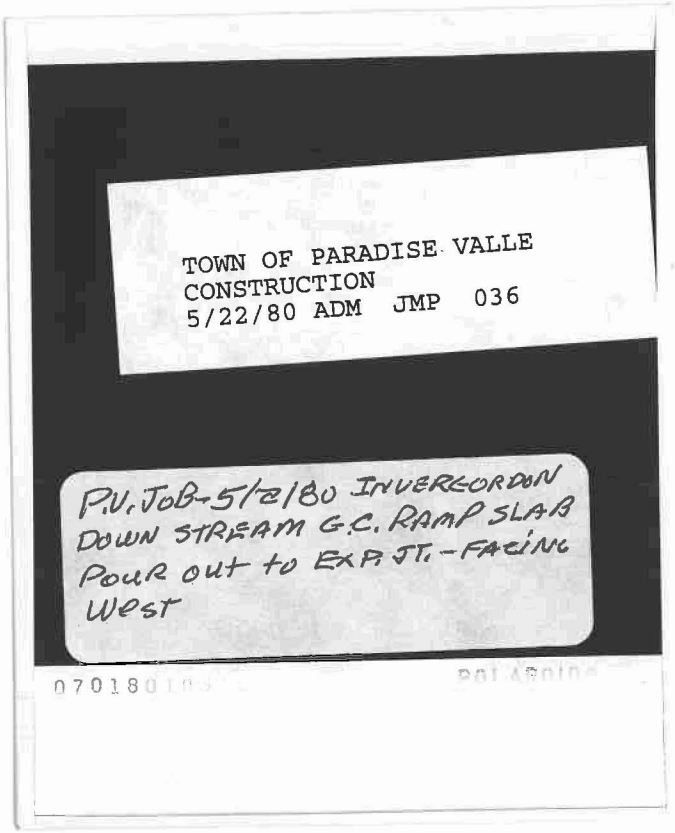
TOWN OF PARADISE VALLE
CONSTRUCTION
5/22/80 ADM JMP 036
P.V. JOB-5/22/80 INVERGORDON
DOWN STREAM G.C. RAMP SLAB
POUR out to EXP. JT. - FACING
West

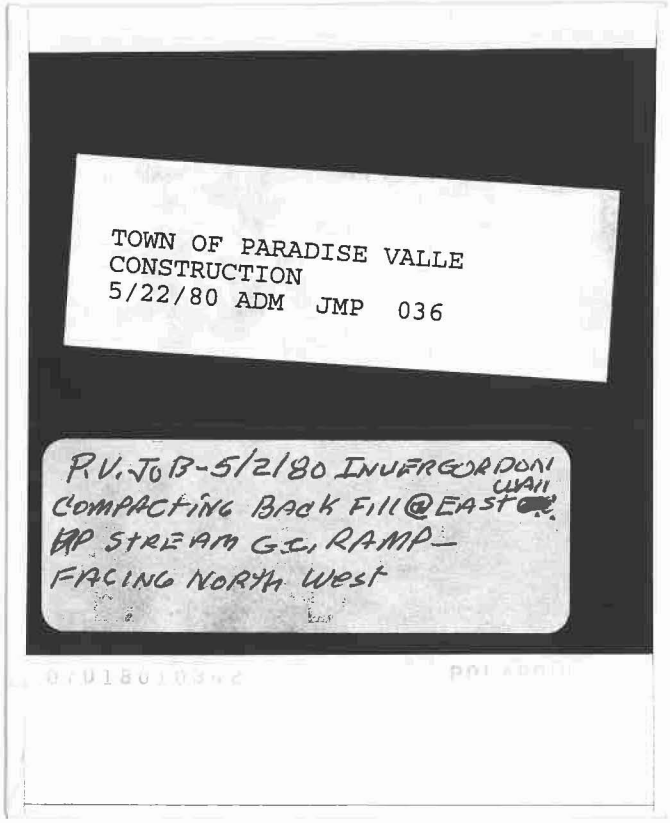
TOWN OF PARADISE VALLE
CONSTRUCTION
5/22/80 ADM JMP 036
P.V. JOB-5/2/80 INVERGORDON
COMPACTING BACK FILL @ EAST
UP STREAM G.C. RAMP -
FACING NORTH West


TOWN OF PARADISE VALLE
CONSTRUCTION
5/22/80 ADM JMP 036
P.V. JOB- 5/2/80 UP STREAM G.C. RAMP + BRIDGE @ INVERGORDON-FACING SOUTH EAST
POLAROID

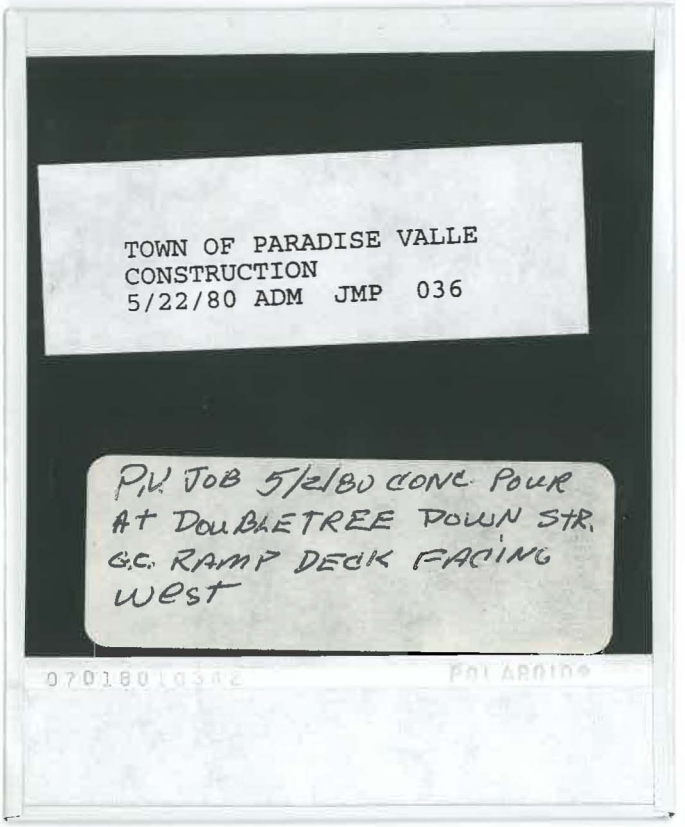
TOWN OF PARADISE VALLE
CONSTRUCTION
5/22/80 ADM JMP 036
P.V. JOB 5/2/80 CONC. POUR AT DOUBLETREE DOWN STR. G.C. RAMP DECK FACING WEST
POLAROID

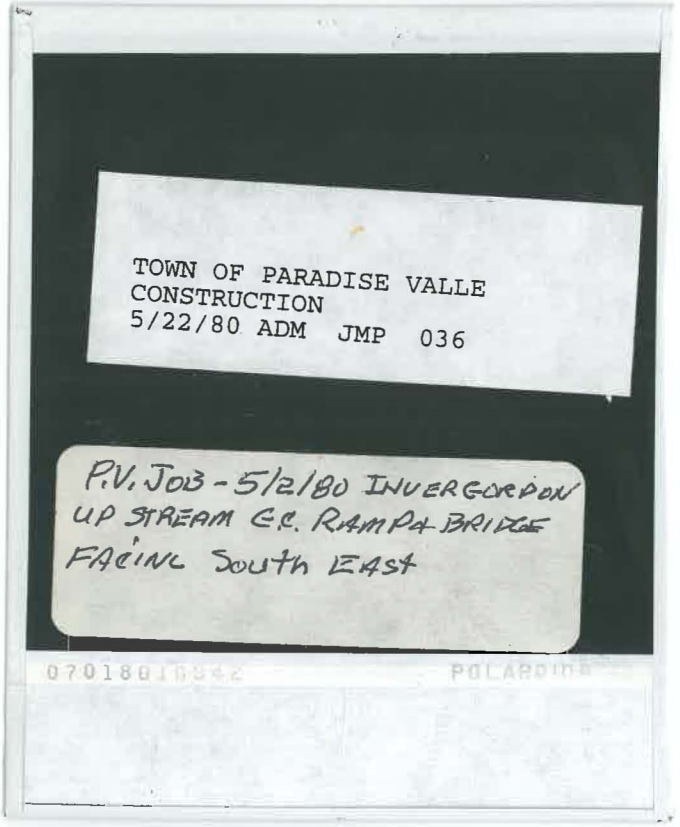
TOWN OF PARADISE VALLE
CONSTRUCTION
5/22/80 ADM JMP 036
P.V. JOB - 5/2/80 INVERGORDON UP STREAM G.C. RAMP + BRIDGE FACING SOUTH EAST
POLAROID

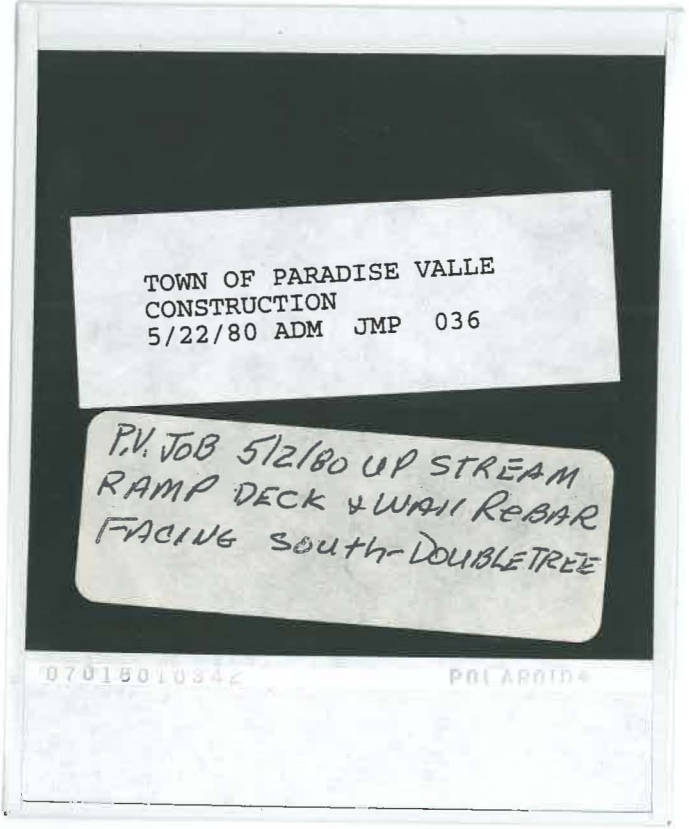
TOWN OF PARADISE VALLE
CONSTRUCTION
5/22/80 ADM JMP 036
P.V. JOB 5/2/80 UP STREAM RAMP DECK + WALL REBAR FACING SOUTH-DOUBLETREE
POLAROID

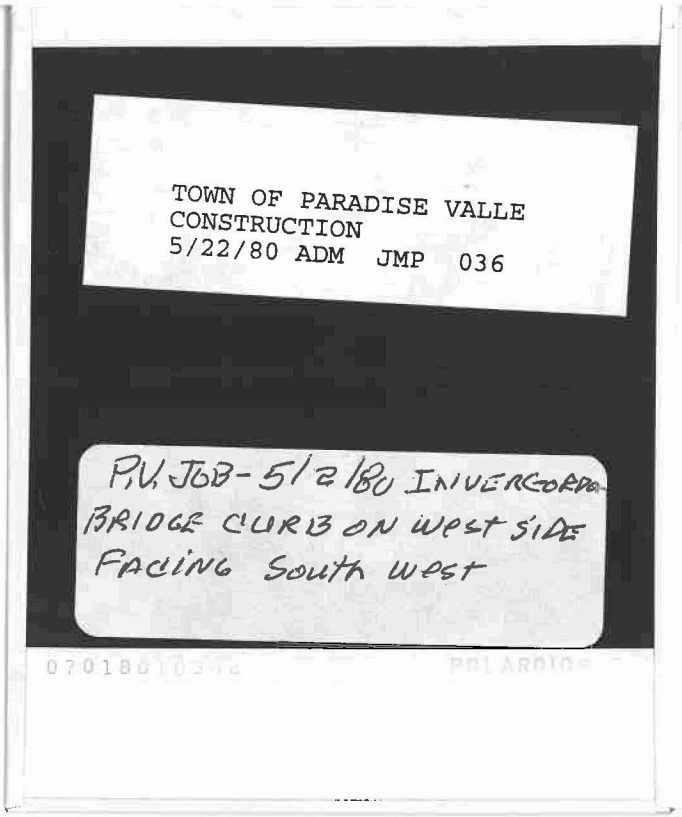
TOWN OF PARADISE VALLE
CONSTRUCTION
5/22/80 ADM JMP 036
P.V. JOB - 5/2/80 INVERGORDON
BRIDGE CURBS ON WEST SIDE
FACING South West

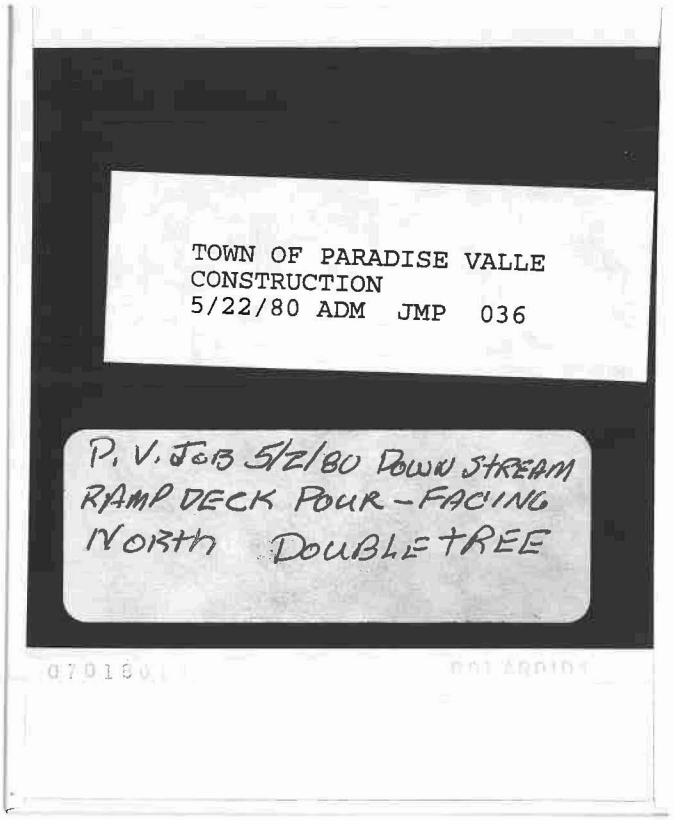
TOWN OF PARADISE VALLE
CONSTRUCTION
5/22/80 ADM JMP 036
P. V. JOB 5/2/80 DOWN STREAM
RAMP DECK POUR - FACING
NORTH DOUBLETREE

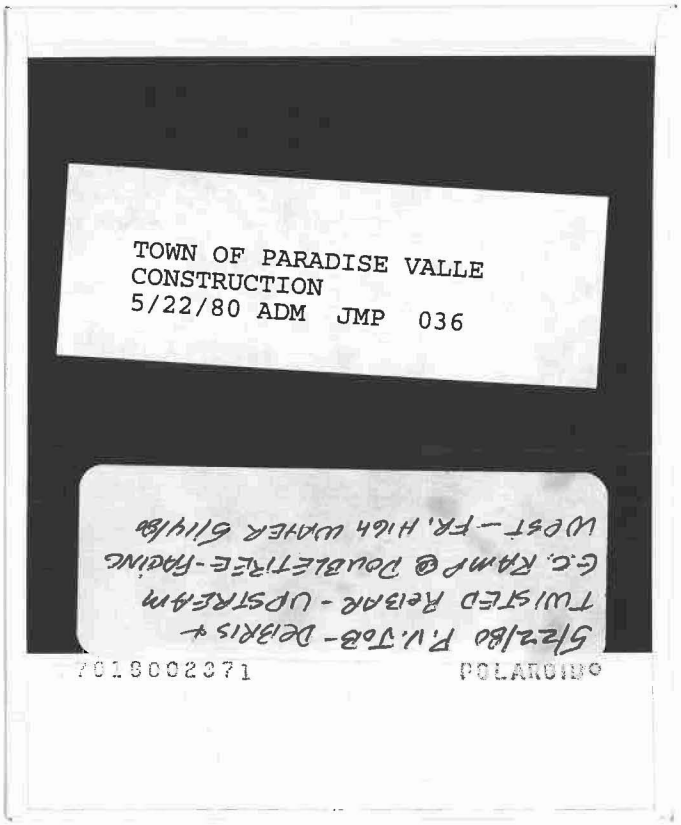
TOWN OF PARADISE VALLE
CONSTRUCTION
5/22/80 ADM JMP 036
5/22/80 P.V. JOB - DETAILS +
TWISTED REBAR - UPSTREAM
G.C. RAMP @ DOUBLETREE - FACING
WEST - FR. HIGH WATER 5/14/80

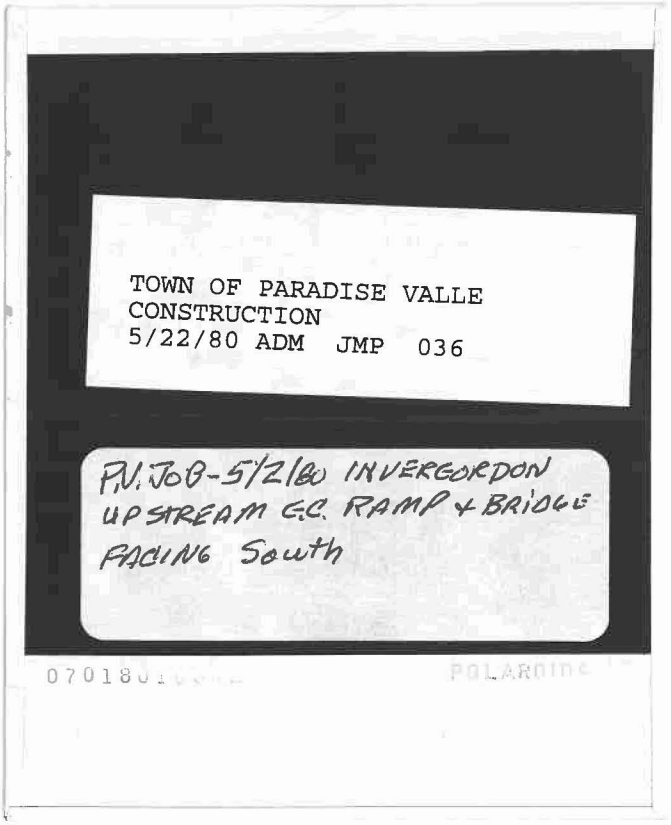
TOWN OF PARADISE VALLE
CONSTRUCTION
5/22/80 ADM JMP 036
P.V. JOB - 5/2/80 INVERGORDON
UPSTREAM G.C. RAMP + BRIDGE
FACING South

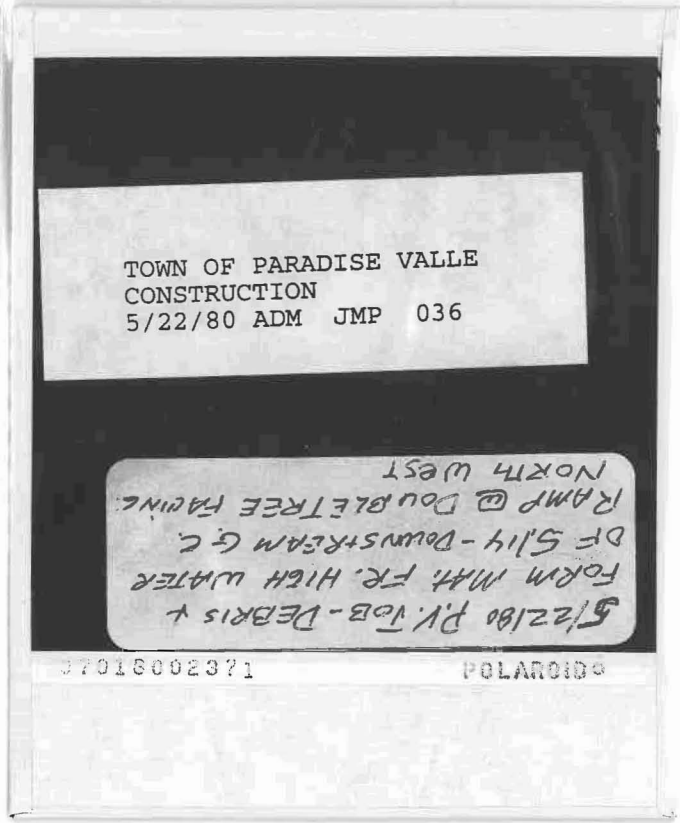
TOWN OF PARADISE VALLE
CONSTRUCTION
5/22/80 ADM JMP 036
5/22/80 P.V. JOB-CURB-DEBRIS +
FORM MAT. FR. HIGH WATER
OF SLIV-DOWNSTREAM G.C.
RAMP @ DOUBLETREE RAMP
NORTH WEST
POLAROID

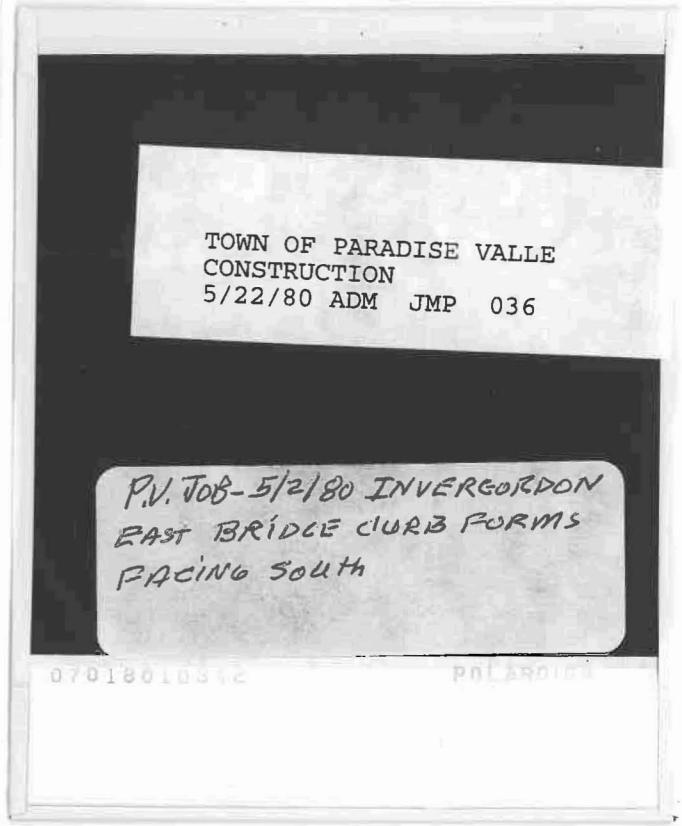
TOWN OF PARADISE VALLE
CONSTRUCTION
5/22/80 ADM JMP 036
P.V. JOB-5/2/80 INVERGORDON
EAST BRIDGE CURB FORMS
FACING SOUTH

Indian Bend Wash Flooding 1980

INDIAN BEND WASH 2-19-80

View of Double Tree Ranch Rd looking east from standing on top of bridge crossing - under construction by Tiffany Constr. Co. for Town of Paradise [illegible]

TOWN OF PARADISE VALLE
FLOODING
2/19/80 ADM JMP 036

2

2-19-80

View of Double Tree Ranch Rd in Paradise Valley looking from east to west. Catch basin is to be built where back-hoe is setting in water hole.

TOWN OF PARADISE VALLE
FLOODING
2/19/80 ADM JMP 036

1

TOWN OF PARADISE VALLE
FLOODING
2/19/80 ADM JMP 036

2-19-80

View [illegible] d Wash through new bridge structure for Double Tree Ranch Rd in Paradise Valley. View looking up-stream from golf course area below bridge. Motor grader belongs to Tiffany Constr. Co and is being used to barricade traffic from new road construction.

2-19-80

View of Indian Bend Wash flow as seen looking downstream from Doubletree Ranch Rd bridge crossing under construction in Paradise Valley, by T[illegible]

TOWN OF PARADISE VALLE
FLOODING
2/19/80 ADM JMP 036

3

INDIAN BEND WASH 2-19-80

View of downstream side of detour at Invergordon Rd - Paradise Valley

TOWN OF PARADISE VALLE
FLOODING
2/19/80 ADM JMP 036

8

Indian Bend Wash 2-19-80

View of Invergordon bridge crossing detour across I B W in Paradise Valley — Tiffany Constr. Co.

TOWN OF PARADISE VALLE
FLOODING
2/19/80 ADM JMP 036

7

INDIAN BEND WASH 2-19-80

View of downstream side of construction detour road at Invergordon Rd bridge crossing site at Indian Bend Wash. Detour is part of bridge crossing contract by Tiffany C[illegible]radise Valley

TOWN OF PARADISE VALLE
FLOODING
2/19/80 ADM JMP 036

6

2-19-80

View of Indian Bend Wash flow as seen looking upstream from Doubletree Ranch Rd bridge crossing under construction in Paradise Valley by Tiffany Constr. Co.

TOWN OF PARADISE VALLE
FLOODING
2/19/80 ADM JMP 036

5

UIBW watershed from above Troon Village (sw)

MADE IN U.S.A.