# FLOOD INSURANCE STUDY

VOLUME 14 OF 23

# MARICOPA COUNTY, ARIZONA
## AND INCORPORATED AREAS

| COMMUNITY NAME | COMMUNITY NUMBER |
|---|---|
| AVONDALE, CITY OF | 040038 |
| BUCKEYE, TOWN OF | 040039 |
| CAREFREE, TOWN OF | 040126 |
| CAVE CREEK, TOWN OF | 040129 |
| CHANDLER, CITY OF | 040040 |
| EL MIRAGE, CITY OF | 040041 |
| FOUNTAIN HILLS, TOWN OF | 040135 |
| GILA BEND, TOWN OF | 040043 |
| GILBERT, TOWN OF | 040044 |
| GLENDALE, CITY OF | 040045 |
| GOODYEAR, CITY OF | 040046 |
| GUADALUPE, TOWN OF | 040111 |
| LITCHFIELD PARK, CITY OF | 040128 |
| MARICOPA COUNTY (UNINCORPORATED AREAS) | 040037 |
| MESA, CITY OF | 040048 |
| PARADISE VALLEY, TOWN OF | 040049 |
| PEORIA, CITY OF | 040050 |
| PHOENIX, CITY OF | 040051 |
| QUEEN CREEK, TOWN OF | 040132 |
| SCOTTSDALE, CITY OF | 045012 |
| SURPRISE, CITY OF | 040053 |
| TEMPE, CITY OF | 040054 |
| TOLLESON, CITY OF | 040055 |
| WICKENBURG, TOWN OF | 040056 |
| YOUNGTOWN, TOWN OF | 040057 |

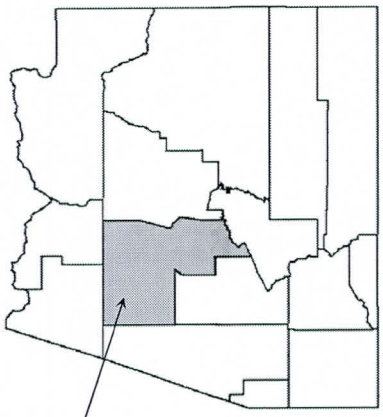


REVISED: OCTOBER 16, 2013

Federal Emergency Management Agency

FLOOD INSURANCE STUDY NUMBER
04013CV014B

1302.089

## NOTICE TO
## FLOOD INSURANCE STUDY USERS

Communities participating in the National Flood Insurance Program have established repositories of flood hazard data for floodplain management and flood insurance purposes. This Flood Insurance Study (FIS) report may not contain all data available within the Community Map Repository. Please contact the Community Map Repository for any additional data.

The Federal Emergency Management Agency (FEMA) may revise and republish part or all of this FIS report at any time. In addition, FEMA may revise part of this FIS report by Letter of Map Revision process, which does not involve republication or redistribution of the FIS report. Therefore, users should consult community officials and check the Community Map Repository to obtain the most current FIS report components.

Users should refer to Section 10.0, Revisions Description, for further information. Section 10.0 is intended to present the most up-to-date information for specific portions of this FIS report. Therefore, users of this report should be aware that the information presented in Section 10.0 supersedes information in Sections 1.0 through 9.0 of the FIS report.

Initial Countywide FIS Effective Date: April 15, 1988

Revised Countywide Dates: September 29, 1989
September 4, 1991
December 3, 1993
September 30, 1995
July 19, 2001
September 30, 2005
October 16, 2013

## TABLE OF CONTENTS

## VOLUME 1


Page

**1.0 INTRODUCTION ..... 1**

1.1 Purpose of Study ..... 1
1.2 Authority and Acknowledgments ..... 1
1.3 Coordination ..... 3

**2.0 AREA STUDIED ..... 3**

2.1 Scope of Study ..... 3
2.2 Community Description ..... 20
2.3 Principal Flood Problems ..... 22
2.4 Flood Protection Measures ..... 27

**3.0 ENGINEERING METHODS ..... 28**

3.1 Hydrologic Analyses ..... 28


## FIGURES


Figures 1-5 - Historic Flooding ..... 24-26


## TABLES


Table 1 - Detailed Study Sources ..... 4
Table 2 - Approximate Study Streams ..... 10
Table 3 - Summary of Discharges ..... 31
Table 4 - Summary of Stillwater Elevations ..... 125

## TABLE OF CONTENTS (Continued)

### VOLUME 2


Page

3.2 Hydraulic Analyses ..... 126
3.3 Vertical Datum ..... 136

**4.0 FLOODPLAIN MANAGEMENT APPLICATIONS ..... 137**

4.1 Flood Boundaries ..... 138
4.2 Floodways ..... 138


### FIGURES


Figure 6 - Floodway Schematic ..... 140


### TABLES


Table 5 - Range of Hydraulic Roughness Coefficients (Manning's "n") ..... 128
Table 6 - Floodway Data (16 East McMicken-Centennial Wash) ..... 141


### VOLUME 3

### TABLES - continued


Table 6 - Floodway Data (Cereus Wash-Moon Valley Wash) ..... 217


### VOLUME 4

### TABLES - continued


Table 6 - Floodway Data (Morgan City Wash-Tributary X5) ..... 338


### VOLUME 5

### TABLES - continued


Table 6 - Floodway Data (Trilby Wash-Yucca Flat Wash) ..... 461

## TABLE OF CONTENTS (Continued)

## VOLUME 6


Page

**5.0 INSURANCE APPLICATIONS** ..... **570**

**6.0 FLOOD INSURANCE RATE MAP** ..... **571**

**7.0 OTHER STUDIES** ..... **571**

**8.0 LOCATION OF DATA** ..... **576**

**9.0 BIBLIOGRAPHY AND REFERENCES** ..... **576**

**10.0 REVISION DESCRIPTIONS** ..... **587**

10.1 First Revision ..... 587
10.2 Second Revision ..... 593
10.3 Third Revision ..... 607
10.4 Fourth Revision ..... 623
10.5 Fifth Revision ..... 632
10.6 Sixth Revision ..... 635
10.7 Seventh Revision ..... 672


## TABLES


Table 7 - Community Map History ..... 573
Table 8 - Letters of Map Change (Revision 6) ..... 660
Table 9 – Listed of Certified and Accredited Levees ..... 674
Table 10 – Letters of Map Change (Revision 7) ..... 678

## TABLE OF CONTENTS (Continued)

## VOLUME 7

## EXHIBITS


Exhibit 1 - Flood Profiles

| | |
|---|---|
| 16 East (McMicken Wash) | Panels 01P-02P |
| 191st Avenue Wash | Panels 03P-06P |
| ADOT U.S. 60 Channel | Panel 07P |
| Agua Fria River | Panels 08P-35P |
| Aguila Farm Channel | Panels 36P-40P |
| Amir Wash | Panels 41P-42P |
| Andora Hills Wash | Panels 43P-49P |
| Andora Hills Wash Split 1 | Panel 50P |
| Andora Hills Wash Split 2 | Panel 51P |
| Apache Wash | Panels 52P-61P |
| Apache Wash Split Flow Area | Panels 62P-63P |
| Apache Wash Tributary 1 | Panels 64P-65P |
| Apache Wash Tributary 2 | Panels 66P-68P |
| Apache Wash Tributary 3 | Panel 69P |
| Apache Wash Tributary 4 | Panels 70P-71P |
| Apache Wash Tributary 5 | Panel 72P |
| Apache Wash Tributary 6 | Panel 73P |
| Apache Wash Tributary 7 | Panels 74P-75P |
| Apache Wash West Fork | Panels 76P-78P |
| Apache Wash West Fork Tributary 1 | Panels 79P-80P |
| Apache Wash West Fork Tributary 2 | Panel 81P |
| Arrow Wash | Panels 82P-84P |
| Ashbrook Wash | Panels 85P-88P |
| Atchison Topeka and Santa Fe Railroad Channel | Panels 89P-90P |
| Balboa Wash | Panels 91P-92P |
| Beardsley Canal Wash | Panels 93P-95P |
| Beardsley Wash North | Panels 96P-99P |

## TABLE OF CONTENTS (Continued)

## VOLUME 8

### EXHIBITS - continued


Exhibit 1 - Flood Profiles - continued

| | |
|---|---|
| Beardsley Wash South | Panels 100P-106P |
| Beardsley Wash South Breakout | Panels 107P-108P |
| Bedrock Wash | Panels 109P-117P |
| Bedrock Wash North Fork | Panels 118P-121P |
| Bender Wash | Panels 122P-129P |
| Bender Wash North Tributary | Panels 130P-133P |
| Black Wash | Panel 134P |
| Blue Tank Wash | Panel 135P |
| Bonita Dike Channel | Panel 136P |
| Buchanan Wash | Panels 137P-138P |
| Buckeye Feeder Canal | Panels 139P-140P |
| Bullard Wash | Panels 141P-148P |
| Bullard Wash West Tributary | Panel 149P |
| Bulldozer Wash | Panels 150P-161P |
| Calamity Wash | Panels 162P-163P |
| Caliente Wash | Panels 164P-165P |
| Camelback Wash | Panels 166P-167P |
| Camp Creek Tributary A | Panels 168P-173P |
| Camp Creek Tributary A1 | Panels 174P-176P |
| Camp Creek Tributary A2 | Panels 177P-179P |
| Camp Creek Tributary B | Panels 180P-186P |
| Camp Creek Tributary B1 | Panels 187P-189P |
| Camp Creek Tributary B2 | Panels 190P-194P |
| Camp Creek Tributary C | Panels 195P-200P |

## TABLE OF CONTENTS (Continued)

## VOLUME 9

### EXHIBITS - continued


Exhibit 1 - Flood Profiles - continued

| | |
|---|---|
| Camp Creek Tributary C1 | Panels 201P-203P |
| Camp Creek Tributary C2 | Panels 204P-206P |
| Camp Creek Tributary C3 | Panels 207P-208P |
| Camp Creek Tributary D | Panels 209P-210P |
| Casandro Wash | Panels 211P-216P |
| Casandro Wash South Branch | Panels 217P-218P |
| Caterpillar Tank Wash | Panels 219P-223P |
| Cave Creek | Panels 224P-273P |
| Cave Creek Overflow Channel | Panel 274P |
| Cave Creek Tributary | Panel 275P |
| Cave Creek Tributary 1 | Panels 276P-280P |
| Cave Creek Tributary 1A | Panel 281P |
| Cave Creek Tributary 1B | Panel 282P |
| Cave Creek Tributary 1C | Panel 283P |
| Cave Creek Tributary 1D | Panel 284P |
| Cave Creek Tributary Tributary | Panel 285P |
| Cave Creek Unnamed Central Tributary | Panels 286P-288P |
| Cave Creek Wash | Panels 289P-294P |
| Cemetery Wash | Panels 295P-300P |

## TABLE OF CONTENTS (Continued)

## VOLUME 10

### EXHIBITS - continued


Exhibit 1 - Flood Profiles - continued

| | |
|---|---|
| Cemetery Wash Tributary R-1 | Panels 301P-302P |
| Cemetery Wash Tributary R-2 | Panels 303P-305P |
| Cemetery Wash Tributary R-3 | Panel 306P |
| Centennial Wash | Panels 307P-325P |
| Centennial Wash Left Overbank | Panels 326P-333P |
| Centennial Wash North Branch | Panels 334P-335P |
| Cereus Wash | Panels 336P-338P |
| Cholla Wash | Panels 339P-356P |
| Cholla Wash North Fork | Panels 357P-360P |
| Chukar Wash | Panel 361P |
| Circle City Area Wash 1 | Panels 362P-366P |
| Circle City Area Wash 2 | Panels 367P-368P |
| Circle City Area Wash 2 Along Atchison, Topeka & Santa Fe Railway | Panels 369P-370P |
| Circle City Area Wash 3 | Panels 371P-374P |
| Circle City Area Wash 4 | Panels 375P-376P |
| Circle City Area Wash 4 Along Atchison, Topeka & Santa Fe Railway | Panel 377P |
| Circle City Area Wash 5 | Panel 378P |
| Circle City Area Wash 6 | Panels 379P-380P |
| Circle City Area Wash 7 | Panels 381P-382P |
| Citrus Valley Wash | Panels 383P-384P |
| Cline Creek | Panels 385P-393P |
| Cline Creek Split 3 | Panel 394P |
| Colony Wash | Panels 395P-396P |

## TABLE OF CONTENTS (Continued)

## VOLUME 11

### EXHIBITS - continued


Exhibit 1 - Flood Profiles - continued

| | |
|---|---|
| Cottonwood Creek | Panels 397P-405P |
| Cottonwood Creek Tributary 1 | Panels 406P-407P |
| Cottonwood Creek Tributary 2 | Panels 408P-409P |
| Cyprus Point Wash | Panels 410P-411P |
| Daggs Wash | Panels 412P-422P |
| Daggs Wash East Split Flow | Panel 423P |
| Daggs Wash West Breakout | Panels 424P-425P |
| Dale Creek Wash | Panel 426P |
| Deadman Wash | Panels 427P-431P |
| Deadman Wash Stream No. 4 | Panel 432P |
| Deadman Wash Stream No. 7 | Panel 433P |
| Deadman Wash Stream No. 12 | Panel 434P |
| Desert Hills Wash | Panels 435P-438P |
| Desert Hills Wash Tributary | Panel 439P |
| Desert Hills Wash Tributary 1 | Panels 440P-441P |
| Desert Hills Wash Tributary 2 | Panel 442P |
| Desert Hills Wash Tributary 3 | Panel 443P |
| Desert Hills Wash Tributary 4 | Panel 444P |
| Desert Hills Wash Tributary 5 | Panel 445P |
| Desert Hills Wash Tributary 6 | Panels 446P-447P |
| Desert Lake Wash | Panels 448P-451P |
| Desert Lake Wash East Fork | Panels 452P-454P |
| Desert Lake Wash Tributary 2 | Panels 455P-456P |
| Diversion Dike Wash | Panels 457P-458P |
| Doe Peak Wash | Panels 459P-460P |
| Doe Peak Wash East Fork | Panels 461P-462P |
| Doe Peak Wash South Fork | Panels 463P-465P |
| Dreamy Draw Wash East | Panels 466P-467P |
| Dreamy Draw Wash West | Panel 468P |
| East Fork of Cave Creek | Panels 469P-471P |
| East Garambullo Wash | Panels 472P-473P |
| Eastern Canal East Embankment Flooding | Panels 474P-478P |
| Eastern Pima Wash | Panels 479P-480P |
| Echo Canyon Wash | Panels 481P-485P |
| Emerald Wash | Panels 486P-487P |
| Escalante Wash | Panel 488P |
| Evans Wash | Panels 489P-493P |
| Fan 6A | Panels 494P-495P |

## TABLE OF CONTENTS (Continued)

## VOLUME 12

### EXHIBITS – continued


Exhibit 1 - Flood Profiles - continued

| | |
|---|---|
| Fan 6A North | Panels 496P-504P |
| Fan 6A South | Panels 505P-511P |
| Fan 6C | Panels 512P-514P |
| Fan 6C North Branch | Panel 515P |
| Flemming Springs Wash | Panels 516P-519P |
| Flying E Wash | Panels 520P-524P |
| Flynn Lane Wash | Panels 525P-526P |
| Fountain Channel | Panel 527P |
| Galloway Wash | Panels 528P-534P |
| Galloway Wash Middle Branch | Panels 535P-538P |
| Galloway Wash Middle Branch Tributary | Panel 539P |
| Galloway Wash North Tributary | Panels 540P-546P |
| Galloway Wash South Branch | Panels 547P-550P |
| Galloway Wash South Branch Split 1 | Panel 551P |
| Galloway Wash Split 1 | Panel 552P |
| Galloway Wash Split 2 | Panel 553P |
| Galloway Wash Tributary 2 | Panels 554P-556P |
| Galloway Wash Tributary 2A | Panel 557P |
| Galloway Wash Tributary 2B | Panel 558P |
| Galloway Wash Unnamed Tributary | Panels 559P-560P |
| Gila Bend Canal | Panel 561P |
| Gila River | Panels 562P-575P |
| Gila River (Below Gilliespie Dam) | Panels 576P-589P |
| Granite Falls Wash | Panel 590P |
| Granite Reef Wash | Panels 591P-592P |
| Grapevine Wash | Panels 593P-594P |
| Grass Wash | Panels 595P-597P |
| Greystone Wash | Panel 598P |

## TABLE OF CONTENTS (Continued)

## VOLUME 13

### EXHIBITS - continued


Exhibit 1 - Flood Profiles - continued

| | |
|---|---|
| Hacker Wash | Panels 599P-604P |
| Hacker Wash Diversion | Panel 605P |
| Happy Valley Wash | Panel 606P |
| Hartman Wash | Panels 607P-611P |
| Hartman Wash Unnamed Tributary | Panel 612P |
| Hassayampa River | Panels 613P-635P |
| Hassayampa River Tributary 1E | Panels 636P-640P |
| Hassayampa River Tributary 1E1 | Panels 641P-642P |
| Hassayampa River Tributary 3E | Panels 643P-644P |
| Hassayampa River Tributary 4E | Panels 645P-647P |
| Hassayampa River Tributary 4E Tributary | Panel 648P |
| Hassayampa River Tributary 4E West Fork | Panel 649P |
| Hesperus Wash | Panels 650P-651P |
| Holly Wash | Panel 652P |
| Hospital Wash | Panel 653P |
| I-8 Wash East | Panel 654P |
| I-8 Wash West | Panel 655P |
| Indian Bend Wash | Panels 656P-662P |
| Indian Bend Wash Low Flow Channel | Panels 663P-664P |
| Interstate 10 Wash | Panel 665P |
| Iona Stock Tank Wash | Panels 666P-667P |
| Iona Wash | Panels 668P-677P |
| Iona Wash East | Panels 678P-680P |
| Iona Wash East Split 1 | Panels 681P-683P |
| Iona Wash East Split 2 | Panels 684P-685P |
| Iona Wash North West Split | Panels 686P-688P |
| Iona Wash West | Panels 689P-691P |
| Jacklin Wash | Panel 692P |
| Jackrabbit Trail Wash | Panels 693P-696P |

## TABLE OF CONTENTS (Continued)

## VOLUME 14

### EXHIBITS - continued


Exhibit 1 - Flood Profiles - continued

| | |
|---|---|
| Jackrabbit Wash | Panels 697P-711P |
| Jackrabbit Wash Unnamed Tributary | Panels 712P-717P |
| Jenny Lin Wash | Panels 718P-719P |
| Kingstree Wash | Panel 720P |
| Laser Drain | Panel 721P |
| Legend Wash | Panel 722P |
| Little San Domingo Wash | Panels 723P-726P |
| Logan Wash | Panel 727P |
| Lower El Mirage Wash | Panels 728P-730P |
| Lower El Mirage Wash Tributary | Panels 731P-732P |
| Luke Wash | Panels 733P-739P |
| Luke Wash East Main tributary | Panels 740P-743P |
| Luke Wash East Sub Tributary | Panels 744P-745P |
| Luke Wash Minor Tributary | Panels 746P-747P |
| Malta Drain | Panel 748P |
| Mangrum Wash | Panel 749P |
| Martinez Wash | Panel 750P |
| McCormick Ranch Lakes East Branch | Panel 751P |
| McCormick Ranch Lakes West Branch | Panel 752P |
| McMicken Dam Outlet Wash | Panels 753P-757P |
| Mesquite Tank Wash | Panels 758P-761P |
| Mockingbird Wash | Panels 762P-763P |
| Monarch Wash | Panels 764P-767P |
| Moon Valley Wash | Panels 768P-769P |
| Moon Valley Wash Diversion Channel | Panels 770P-771P |
| Moon Valley Wash North Branch | Panels 772P-776P |
| Moon Valley Wash North Split | Panels 777P-778P |
| Moon Valley Wash South Branch | Panels 779P-781P |
| Morgan City Wash | Panels 782P-791P |
| Mountain Wash | Panel 792P |
| Myrtle Avenue Wash | Panels 793P-794P |

## TABLE OF CONTENTS (Continued)

## VOLUME 15

### EXHIBITS - continued


Exhibit 1 - Flood Profiles - continued

| | |
|---|---|
| New River | Panels 795P-810P |
| New River East Split | Panel 811P |
| New River Middle Split | Panels 812P-813P |
| New River West Split | Panels 814P-815P |
| New River West Tributary 5 | Panels 816P-818P |
| New River West Tributary 10 | Panels 819P-822P |
| New River West Tributary 15 | Panels 823P-825P |
| New River West Tributary 20 | Panels 826P-831P |
| New River West Tributary 20 Tributary 5 | Panels 832P-833P |
| New River West Tributary 20 Tributary 10 | Panels 834P-835P |
| New River West Tributary 25 | Panels 836P-837P |
| New River West Tributary 30 | Panels 838P-842P |
| New River West Tributary 35 | Panels 843P-846P |
| New River West Tributary 40 | Panels 847P-849P |
| New River West Tributary 45 | Panels 850P-854P |
| New River West Tributary 50 | Panels 855P-857P |
| New River West Tributary 50 Tributary 5 | Panels 858P-859P |
| New River West Tributary 55 | Panels 860P-865P |
| New River West Tributary 55 Tributary 5 | Panels 866P-868P |
| New River West Tributary 55 Tributary 10 | Panels 869P-876P |
| New River West Tributary 55 Tributary 15 | Panels 877P-883P |
| New River West Tributary 55 Tributary 20 | Panels 884P-885P |
| New River West Tributary 55 Tributary 30 | Panels 886P-887P |
| North Colony Wash | Panel 888P |
| Ocotillo Wash | Panels 889P-896P |
| Ocotillo Wash Split 1 | Panels 897P-898P |
| Ocotillo Wash Tributary 1 | Panels 899P-901P |
| Ocotillo Wash Tributary 1A | Panels 902P-903P |
| Ocotillo Wash Tributary 2 | Panels 904P-908P |
| Ocotillo Wash Tributary 2 Tributary 1 | Panel 909P |
| Ocotillo Wash Tributary 3 | Panels 910P-912P |

## TABLE OF CONTENTS (Continued)

## VOLUME 16

### EXHIBITS - continued


Exhibit 1 - Flood Profiles - continued

| | |
|---|---|
| Ocotillo Wash Tributary 4 | Panels 913P-915P |
| Ocotillo Wash Tributary 5 | Panels 916P-917P |
| Ocotillo Wash Tributary 6 | Panel 918P |
| Osborn Road Wash | Panels 919P-923P |
| Ox Wash | Panels 924P-925P |
| Oxford Wash | Panel 926P |
| Padelford Wash | Panels 927P-931P |
| Padelford Wash Split 1 | Panels 932P-933P |
| Padelford Wash Split 2 | Panels 934P-935P |
| Padelford Wash Split 3 | Panels 936P-937P |
| Padelford Wash Split 4 | Panel 938P |
| Padelford Wash Split 5 | Panel 939P |
| Padelford Wash Tributary A | Panels 940P-941P |
| Padelford Wash Tributary B | Panel 942P |
| Padelford Wash Tributary C | Panels 943P-944P |
| Paradise Wash | Panels 945P-955P |
| Paradise Wash West Fork | Panels 956P-957P |
| Perryville Road Wash | Panels 958P-961P |
| Pioneer Cemetery Wash | Panels 962P-965P |
| Powder House Wash | Panels 966P-967P |
| Powder House Wash Tributary 1 | Panel 968P |
| Powder House Wash Tributary 2 | Panel 969P |
| Powder Wash | Panels 970P-971P |
| Powerline Wash | Panels 972P-979P |
| Prospect Wash | Panels 980P-981P |
| Pyrite Wash | Panel 982P |
| Queen Creek Wash | Panels 983P-985P |
| Queen Creek Wash (Above Higley Road) | Panel 986P |
| Quilotosa Wash | Panels 987P-988P |
| Quilotosa Wash East Split | Panel 989P |
| Rainbow Wash | Panels 990P-997P |
| Rainbow Wash Tributary | Panels 998P-999P |
| Ranieri Tank Wash | Panels 1000P-1001P |
| Ranieri Tank Wash Tributary 1 | Panels 1002P-1003P |
| Ranieri Tank Wash Tributary 2 | Panel 1004P |
| Ranieri Tank Wash Tributary 3 | Panel 1005P |

## TABLE OF CONTENTS (Continued)

## VOLUME 17

### EXHIBITS - continued


Exhibit 1 - Flood Profiles - continued

| | |
|---|---|
| Rattler Wash | Panels 1006P-1007P |
| Rawhide Wash | Panels 1008P-1015P |
| Rawhide Wash Tributary 1 | Panels 1016P-1017P |
| Rawhide Wash Tributary 2 | Panels 1018P-1020P |
| Rawhide Wash Tributary 3 | Panel 1021P |
| Rawhide Wash Tributary 4 | Panels 1022P-1024P |
| Rio Verde North Wash I | Panel 1025P |
| Rio Verde Wash 10 | Panels 1026P-1035P |
| Rio Verde Wash 10 Split 4 | Panels 1036P-1038P |
| Rio Verde Wash 10 Split 7 | Panels 1039P-1040P |
| Rio Verde Wash 11 | Panels 1041P-1050P |
| Rio Verde Wash 11 Split 1 | Panels 1051P-1052P |
| Rio Verde Wash 11 Split 2 | Panels 1053P-1054P |
| Rio Verde Wash 11 Split 8 | Panels 1055P-1059P |
| Rio Verde Wash 12 | Panels 1060P-1068P |
| Rio Verde Wash 12 Split 3 | Panels 1069P-1071P |
| Rio Verde Wash 12 Split 6 | Panels 1072P-1074P |
| Rio Verde Wash A | Panels 1075P-1080P |
| Rio Verde Wash A Split 1 | Panels 1081P-1084P |
| Rio Verde Wash D | Panels 1085P-1086P |
| Rio Verde Wash F | Panels 1087P-1093P |
| Rock Springs Creek | Panels 1094P-1096P |
| Rodger Creek | Panels 1097P-1102P |
| Roosevelt Irrigation District Canal Split Flow | Panel 1103P |
| Rowe Wash | Panels 1104P-1112P |

## TABLE OF CONTENTS (Continued)

## VOLUME 18

### EXHIBITS - continued


Exhibit 1 - Flood Profiles - continued

| | |
|---|---|
| Salt River | Panels 1113P-1128P |
| Salt River South Split | Panel 1129P |
| San Domingo Wash | Panels 1130P-1131P |
| Sand Tank Wash | Panels 1132P-1142P |
| Sauceda Wash | Panels 1143P-1144P |
| Scatter Wash | Panels 1145P-1149P |
| Scatter Wash North Branch | Panels 1150P-1153P |
| Scott Avenue Wash | Panels 1154P-1163P |
| Skunk Creek | Panels 1164P-1186P |
| Skunk Creek Breakout | Panel 1187P |
| Skunk Creek Tributary 6B | Panels 1188P-1189P |
| Skunk Creek Tributary 6B North | Panel 1190P |
| Skunk Creek Tributary 6C | Panels 1191P-1192P |
| Skunk Creek Tributary 10A | Panel 1193P |
| Skunk Creek Tributary 10B | Panels 1194P-1196P |
| Skunk Creek Tributary 12 | Panels 1197P-1198P |
| Skunk Creek Tributary 27.161 | Panel 1199P |
| Skunk Tank Wash | Panels 1200P-1203P |
| Skyline Wash | Panels 1204P-1205P |

## TABLE OF CONTENTS (Continued)

## VOLUME 19

### EXHIBITS - continued


Exhibit 1 - Flood Profiles - continued

| | |
|---|---|
| Sols Wash | Panels 1206P-1213P |
| Sols Wash Tributary AH2 | Panel 1214P |
| Sols Wash Tributary AH3 | Panels 1215P-1218P |
| Sols Wash Tributary AH3 Unnamed Tributary | Panel 1219P |
| Sols Wash Tributary AH4 | Panels 1220P-1221P |
| Sols Wash Tributary AH5 | Panels 1222P-1226P |
| Sonoqui Wash | Panels 1227P-1229P |
| Sonoran Wash | Panels 1230P-1232P |
| Stagecoach Pass Wash | Panels 1233P-1245P |
| Stagecoach Pass Wash Unnamed Tributary | Panels 1246P-1247P |
| Star Wash | Panels 1248P-1265P |
| Star Wash Tributary A | Panels 1266P-1267P |
| Star Wash Tributary B | Panels 1268P-1270P |
| Star Wash Tributary C | Panels 1271P-1272P |
| Star Wash Tributary D | Panels 1273P-1276P |
| Sunburst Wash | Panel 1277P |
| Sunland Avenue Tributary | Panel 1278P |
| Sunny Cove Wash | Panel 1279P |
| Sunny Cove Wash (Upper Reach) | Panels 1280P-1282P |
| Sunset Wash | Panel 1283P |
| Sunset Wash Tributary | Panel 1284P |
| Sunset Wash (Upper Reach) | Panel 1285P |
| Sweat Canyon Wash | Panels 1286P-1290P |
| Sycamore Wash | Panel 1291P |
| Tank Wash | Panels 1292P-1296P |
| Tank Wash South Branch | Panel 1297P |
| Tenth Street Wash | Panels 1298P-1299P |
| Tractor Wash | Panels 1300P-1305P |

## TABLE OF CONTENTS (Continued)

## VOLUME 20

### EXHIBITS - continued


Exhibit 1 - Flood Profiles - continued

| | |
|---|---|
| Tributary C6 | Panels 1306P-1309P |
| Tributary C8 | Panels 1310P-1316P |
| Tributary X1 | Panels 1317P-1319P |
| Tributary X1 Overflow | Panel 1320P |
| Tributary X1 Splitflow | Panel 1321P |
| Tributary X2 | Panels 1322P-1324P |
| Tributary X3 | Panels 1325P-1327P |
| Tributary X4A | Panels 1328P-1329P |
| Tributary X4B | Panels 1330P-1331P |
| Tributary X5 | Panels 1332P-1334P |
| Trilby Wash | Panels 1335P-1356P |
| Trilby Wash Middle Channel | Panel 1357P |
| Trilby Wash West Channel | Panel 1358P |
| Tulip Wash | Panel 1359P |
| Turtleback Wash | Panels 1360P-1361P |
| Tuthill Dike Wash | Panels 1362P-1371P |
| Twin Buttes Wash | Panels 1372P-1377P |
| Twin Peaks Wash | Panel 1378P |
| Union Pacific Railroad | Panels 1379P-1381P |
| Union Pacific Railroad Ditch | Panels 1382P-1384P |
| Unnamed Channel | Panel 1385P |
| Unnamed Wash No. 1 | Panels 1386P-1392P |
| Unnamed Wash No. 2 | Panels 1393P-1398P |
| Upper Boulders Wash | Panels 1399P-1406P |
| Upper Fan 5 | Panels 1407P-1415P |

## TABLE OF CONTENTS (Continued)

## VOLUME 21

### EXHIBITS - continued


Exhibit 1 - Flood Profiles - continued

| | |
|---|---|
| Valley Wash | Panels 1416P-1417P |
| Wagner Wash | Panels 1418P-1424P |
| Wagon Wash | Panel 1425P |
| Wash 1 East | Panels 1426P-1427P |
| Wash 1 West | Panels 1428P-1432P |
| Wash 2 East (North of the Central Arizona Project Canal) | Panels 1433P-1434P |
| Wash 2 East (South of the Central Arizona Project Canal) | Panels 1435P-1436P |
| Wash 2 East Tributary | Panels 1437P-1438P |
| Wash 2 West (North of the Central Arizona Project Canal) | Panels 1439P-1441P |
| Wash 2 West (South of the Central Arizona Project Canal) | Panels 1442P-1444P |
| Wash 2 West Tributary 1 | Panels 1445P-1447P |
| Wash 2 West Tributary 2 | Panels 1448P-1450P |
| Wash 3 East | Panels 1451P-1455P |
| Wash 3 West | Panels 1456P-1461P |
| Wash 4 East | Panels 1462P-1463P |
| Wash 5 East | Panels 1464P-1467P |
| Wash 6 East | Panels 1468P-1470P |
| Wash 6 East South | Panel 1471P |
| Wash 7 East | Panel 1472P |
| Wash 7 East East Split | Panels 1473P-1474P |
| Wash 7 East Tributary | Panels 1475P-1476P |
| Wash 7 East West Split | Panel 1477P |
| Wash 8 East | Panels 1478P-1480P |
| Wash 9 | Panels 1481P-1484P |
| Wash 9 East | Panels 1485P-1492P |
| Wash 9 East Split | Panel 1493P |
| Wash 10 East | Panels 1494P-1497P |
| Wash 10 East Split 1 | Panel 1498P |
| Wash 10 East Split 2 | Panels 1499P-1500P |
| Wash 11 East | Panels 1501P-1510P |
| Wash 12 East | Panels 1511P-1514P |
| Wash 12 East Split | Panel 1515P |

## TABLE OF CONTENTS (Continued)

## VOLUME 22

### EXHIBITS - continued


Exhibit 1 - Flood Profiles - continued

| | |
|---|---|
| Wash 13 East | Panels 1516P-1518P |
| Wash 14 East | Panel 1519P |
| Wash AG | Panel 1520P |
| Wash B | Panels 1521P-1529P |
| Wash B Tributary | Panel 1530P |
| Wash E2 | Panel 1531P |
| Wash F | Panel 1532P |
| Wash F2 | Panel 1533P |
| Wash G | Panel 1534P |
| Wash H | Panels 1535P-1536P |
| Wash I | Panels 1537P-1538P |
| Wash K | Panels 1539P-1542P |
| Wash K1 | Panel 1543P |
| Wash L | Panels 1544P-1545P |
| Wash O | Panels 1546P-1547P |
| Wash P | Panel 1548P |
| Wash Q | Panels 1549P-1551P |
| Wash S2 | Panel 1552P |
| Wash T2N-R5W-S27N | Panels 1553P-1555P |
| Wash T4N-R2W-S09N | Panels 1556P-1557P |
| Wash T4N-R2W-S15N | Panels 1558P-1559P |
| Wash T4N-R3W-S07W | Panels 1560P-1561P |
| Wash T4N-R3W-S08E | Panels 1562P-1565P |
| Wash T4N-R3W-S08W | Panels 1566P-1568P |
| Wash T4N-R3W-S09W | Panels 1569P-1571P |
| Wash T4N-R3W-S10N | Panels 1572P-1573P |
| Wash T4N-R3W-S10W-Reach-1 | Panel 1574P |
| Wash T4N-R3W-S10W-Reach-2 | Panel 1575P |
| Wash T4N-R3W-S17 | Panels 1576P-1578P |
| Wash T4N-R3W-S18E | Panels 1579P-1582P |
| Wash T4N-R3W-S18W | Panels 1583P-1586P |
| Wash T5N-R2W-S07 | Panels 1587P-1588P |
| Wash T5N-R2W-S19E | Panels 1589P-1590P |
| Wash T5N-R2W-S19W | Panels 1591P-1594P |
| Wash T5N-R3W-S01S | Panel 1595P |
| Wash T5N-R3W-S19 | Panel 1596P |
| Wash T5N-R3W-S24E | Panels 1597P-1599P |
| Waterfall Wash | Panels 1600P-1607P |

## TABLE OF CONTENTS (Continued)

## VOLUME 23

### EXHIBITS - continued


Exhibit 1 - Flood Profiles - continued

| | |
|---|---|
| Waterman Wash | Panels 1608P-1620P |
| West Fork White Peak Wash | Panel 1621P |
| West Garambullo Wash | Panels 1622P-1623P |
| West Quilotosa Wash | Panels 1624P-1625P |
| West Split Flow Through El Mirage | Panels 1626P-1627P |
| White Granite Wash | Panels 1628P-1633P |
| White Granite Wash North Fork | Panels 1634P-1636P |
| White Peak Wash | Panels 1637P-1639P |
| White Tanks No. 3 Wash | Panels 1640P-1646P |
| White Tanks Wash | Panels 1647P-1653P |
| White Tanks Wash Tributary 1 | Panels 1654P-1657P |
| Willow Springs Wash | Panels 1658P-1667P |
| Willow Springs Wash Tributary 1 | Panels 1668P-1675P |
| Willow Springs Wash Tributary 1A | Panels 1676P-1679P |
| Willow Springs Wash Tributary 2 | Panels 1680P-1683P |
| Willow Springs Wash Tributary 2A | Panels 1684P-1686P |
| Willow Springs Wash Tributary 4 | Panels 1687P-1691P |
| Willow Springs Wash Tributary 5 | Panels 1692P-1695P |
| Willow Springs Wash Tributary 5A | Panels 1696P-1698P |
| Willow Springs Wash Tributary 6 | Panels 1699P-1701P |
| Willow Springs Wash Tributary 6A | Panel 1702P |
| Willow Springs Wash Tributary 6B | Panel 1703P |
| Willow Springs Wash Tributary 6C | Panel 1704P |
| Windmill Wash | Panels 1705P-1706P |
| Windmill Wash North Branch | Panels 1707P-1708P |
| Windmill Wash South Branch | Panel 1709P |
| Wittmann Wash | Panels 1710P-1721P |
| Wittmann Wash North Split | Panel 1722P |
| Wittmann Wash South Split | Panels 1723P-1724P |
| Wittmann Wash Tributary | Panels 1725P-1726P |
| Yucca Flat Wash | Panels 1727P-1728P |


### PUBLISHED SEPARATELY


Flood Insurance Rate Map Index
Flood Insurance Rate Map

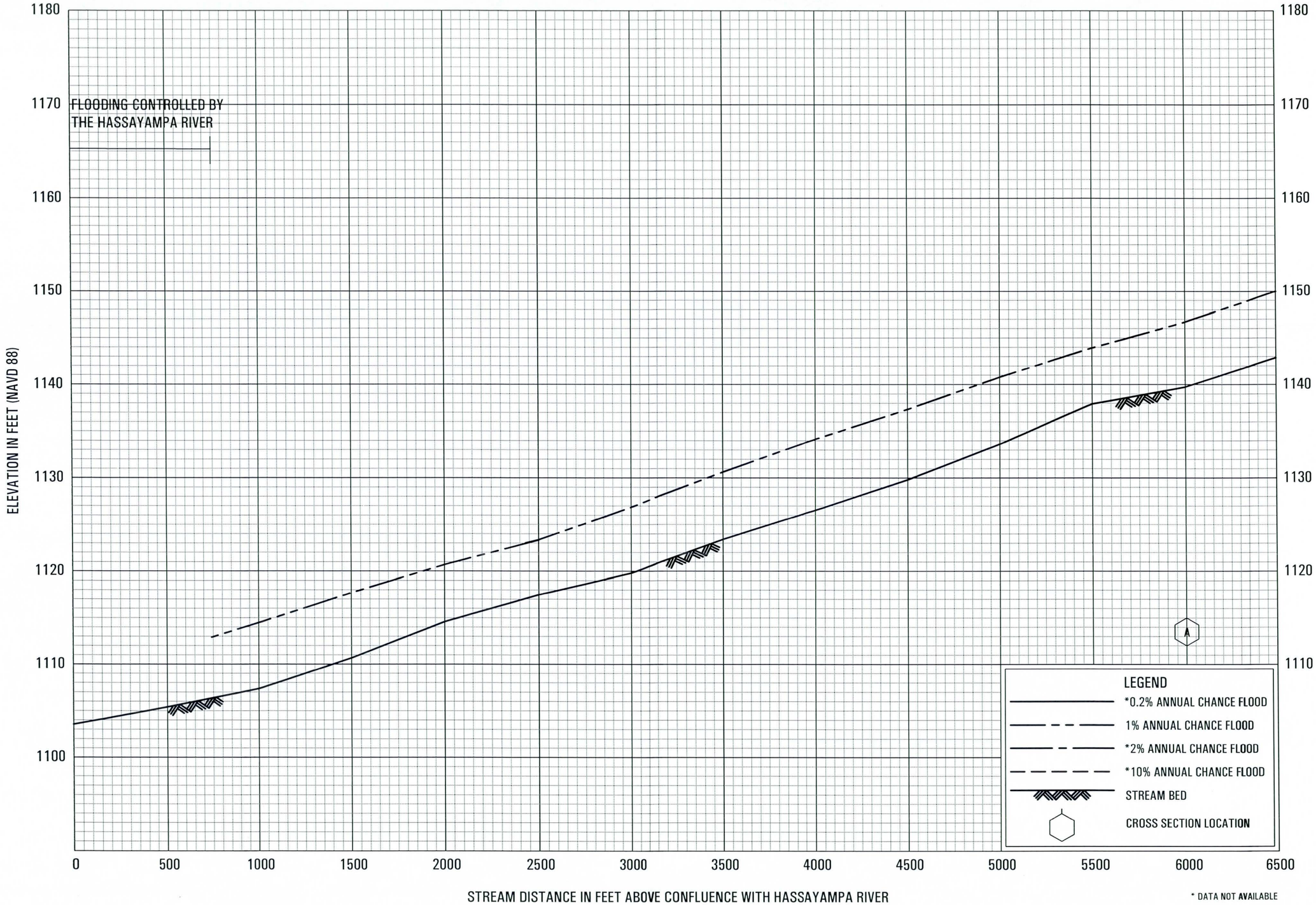


* DATA NOT AVAILABLE

FLOOD PROFILES

JACKRABBIT WASH

FEDERAL EMERGENCY MANAGEMENT AGENCY

MARICOPA COUNTY, AZ

AND INCORPORATED AREAS

697P

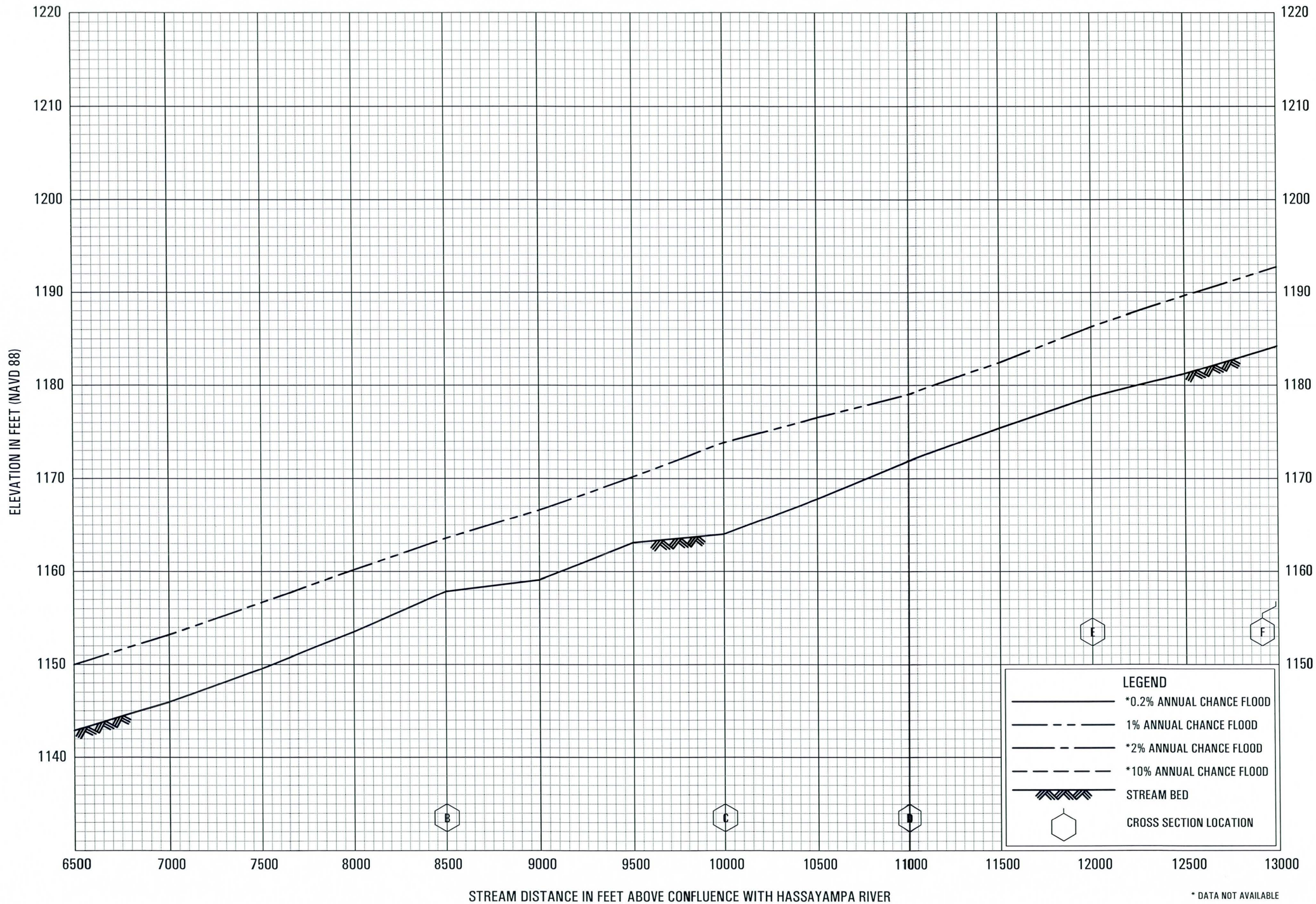


FLOOD PROFILES

JACKRABBIT WASH

FEDERAL EMERGENCY MANAGEMENT AGENCY

MARICOPA COUNTY, AZ

AND INCORPORATED AREAS

698P

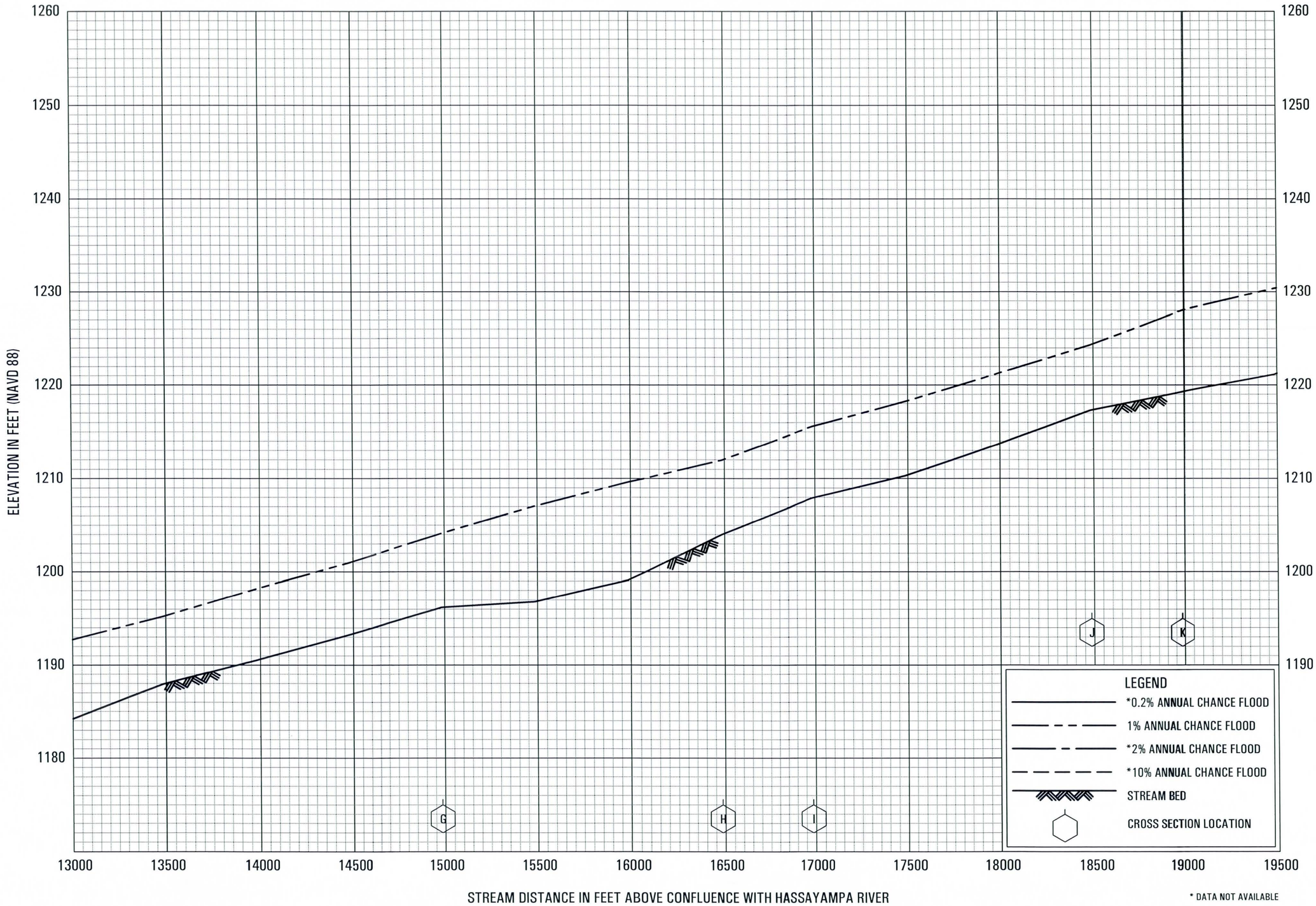


FLOOD PROFILES

JACKRABBIT WASH

FEDERAL EMERGENCY MANAGEMENT AGENCY

MARICOPA COUNTY, AZ

AND INCORPORATED AREAS

699P

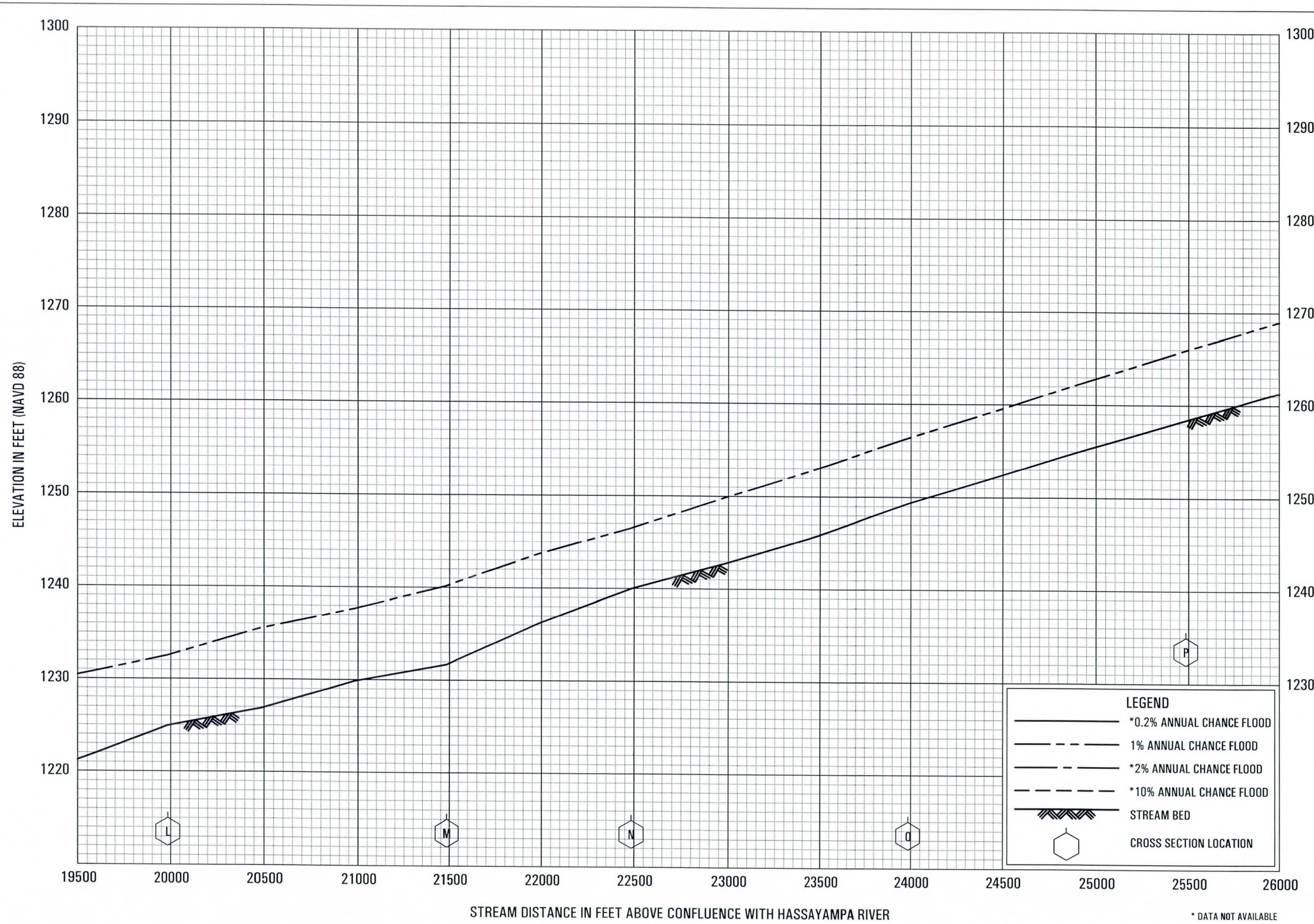


FLOOD PROFILES

JACKRABBIT WASH

FEDERAL EMERGENCY MANAGEMENT AGENCY

MARICOPA COUNTY, AZ

AND INCORPORATED AREAS

700P

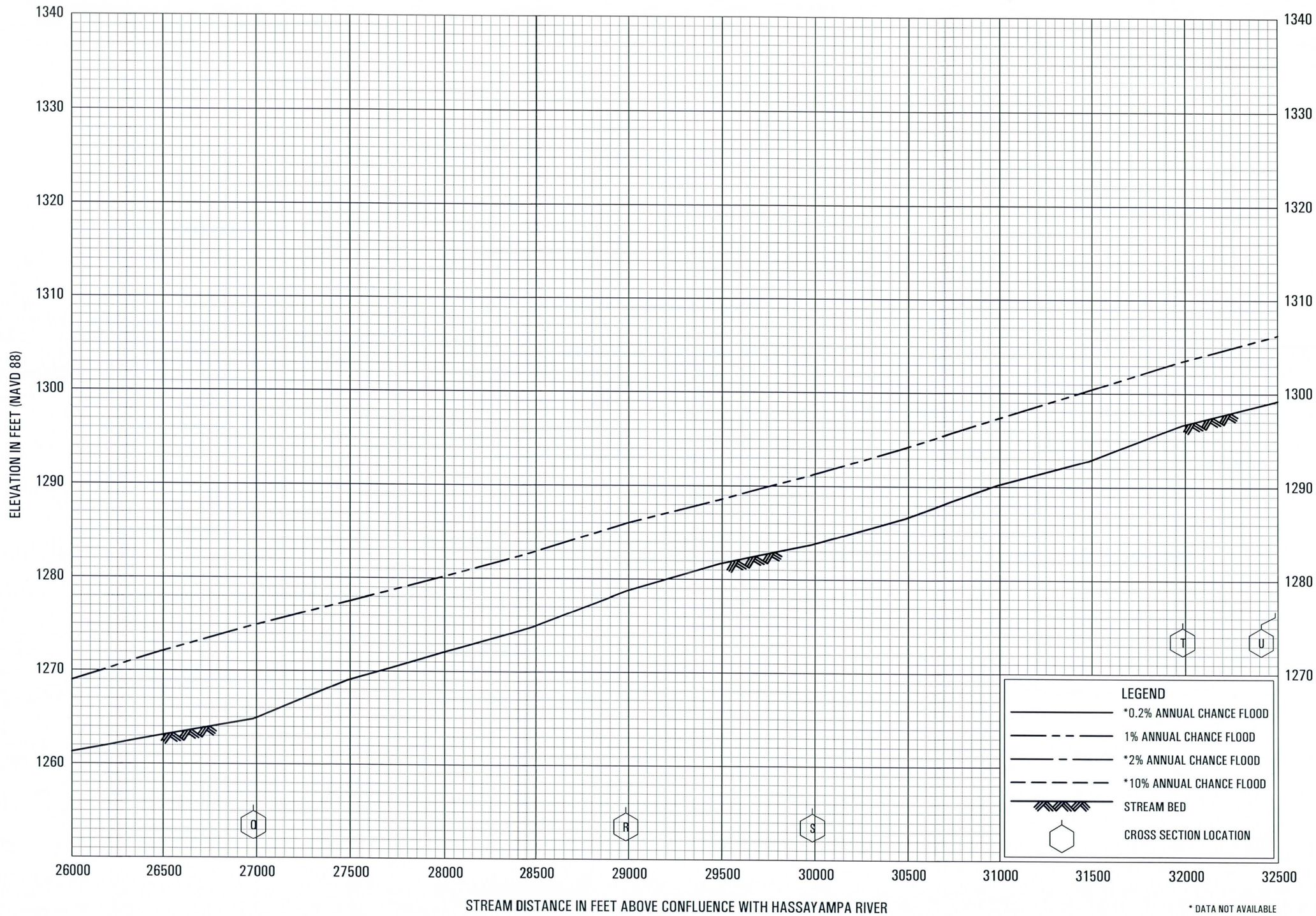


FLOOD PROFILES

JACKRABBIT WASH

FEDERAL EMERGENCY MANAGEMENT AGENCY

MARICOPA COUNTY, AZ

AND INCORPORATED AREAS

701P

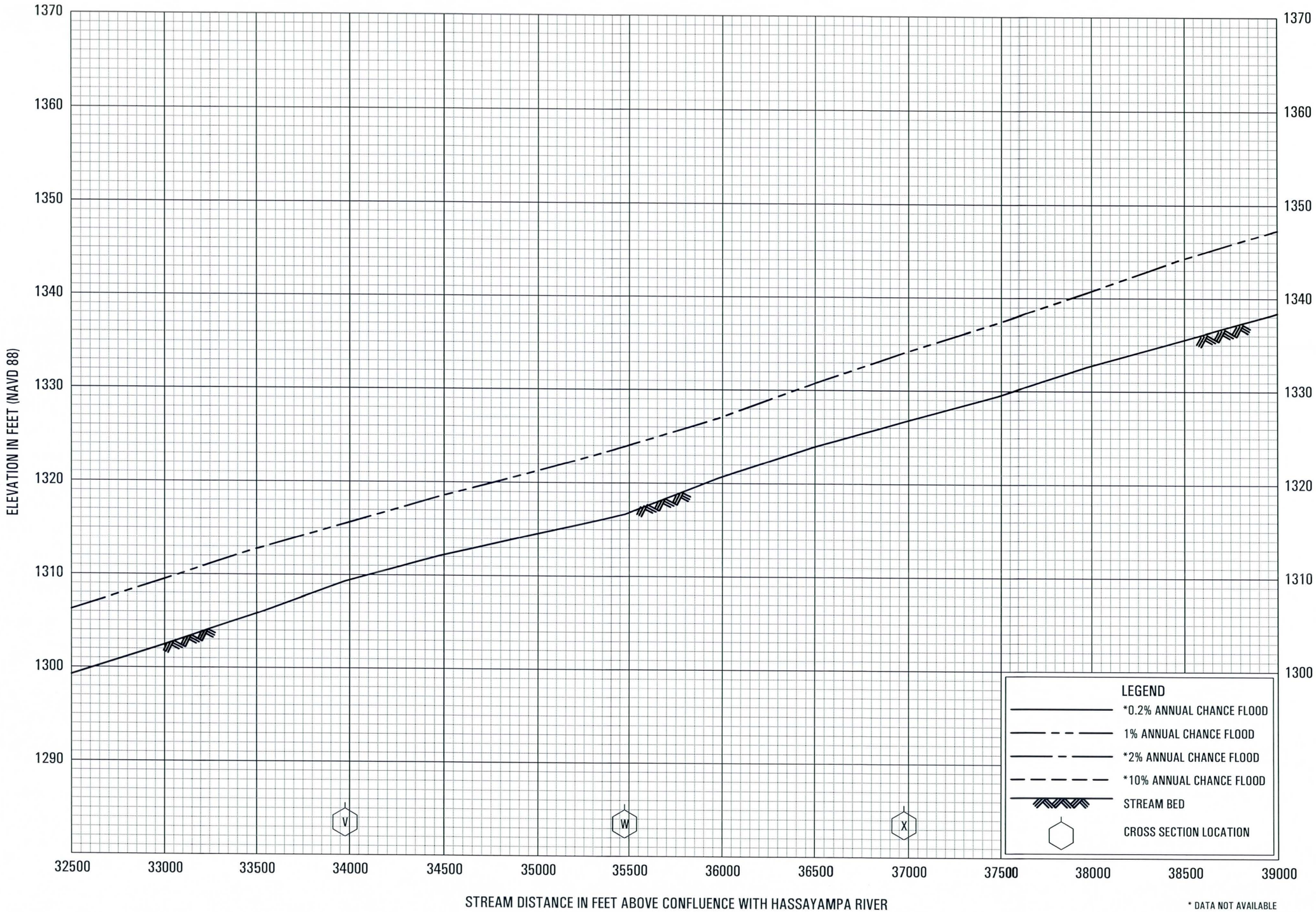


FLOOD PROFILES

JACKRABBIT WASH

FEDERAL EMERGENCY MANAGEMENT AGENCY

MARICOPA COUNTY, AZ

AND INCORPORATED AREAS

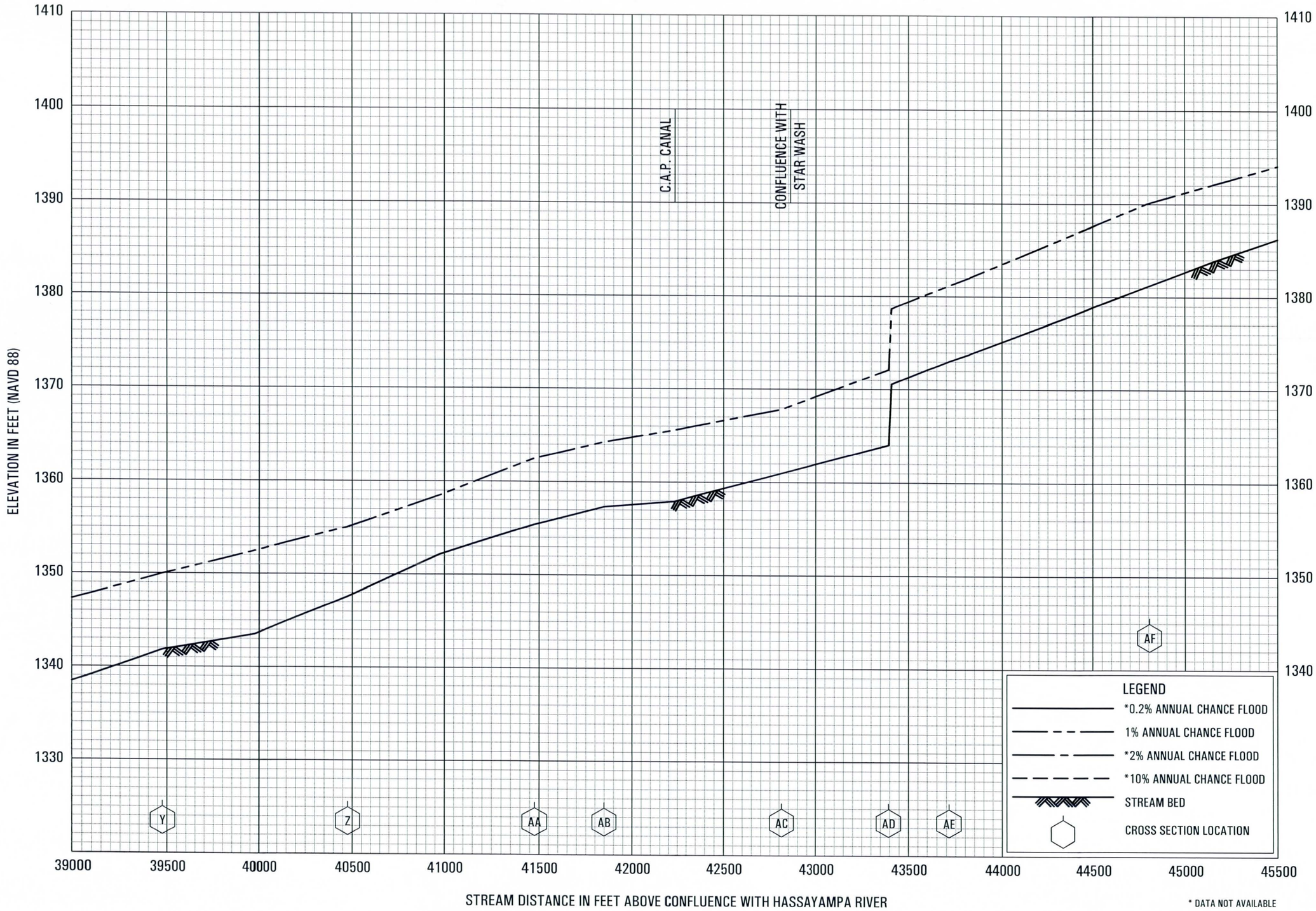


FLOOD PROFILES

JACKRABBIT WASH

FEDERAL EMERGENCY MANAGEMENT AGENCY

MARICOPA COUNTY, AZ

AND INCORPORATED AREAS

703P

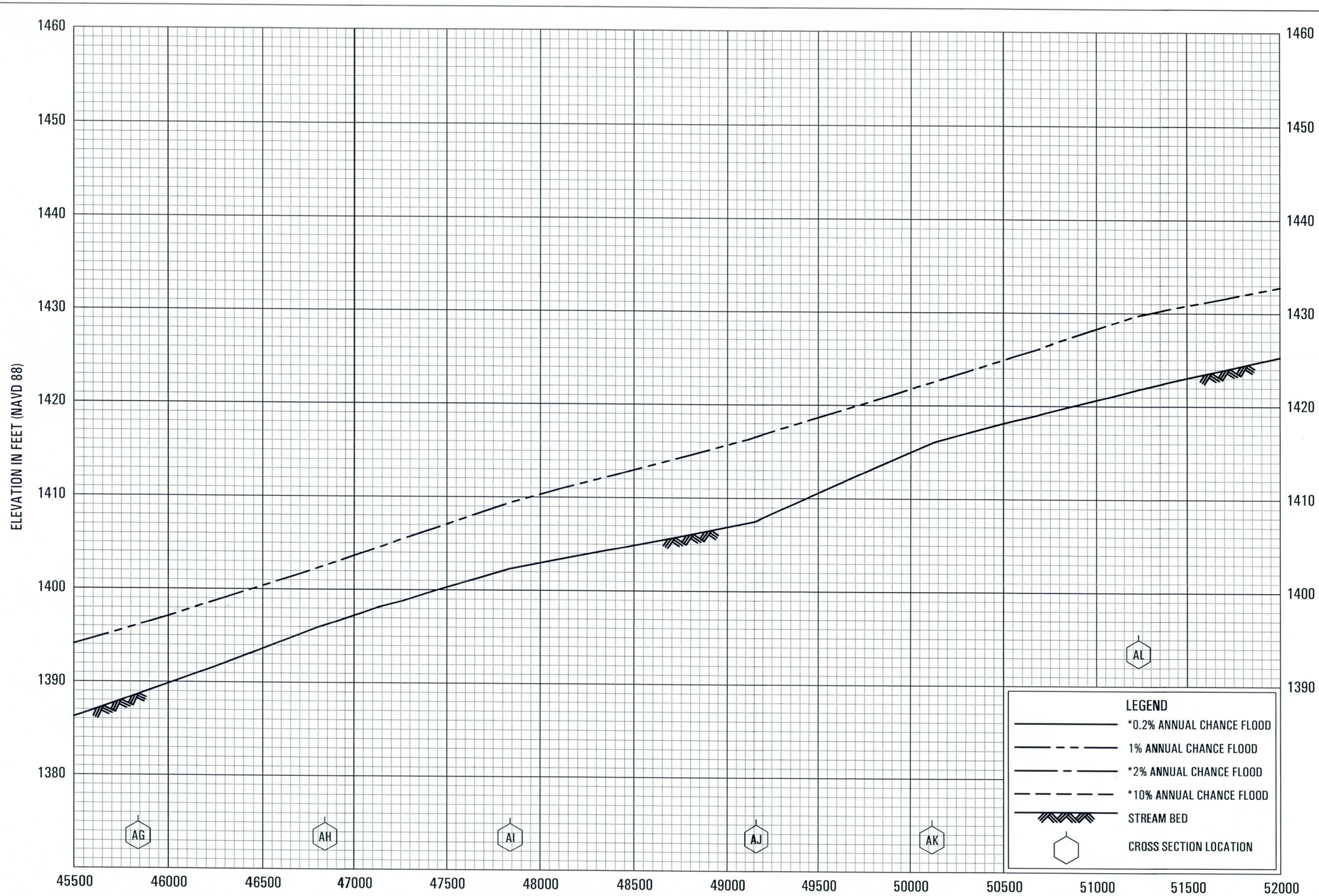


FLOOD PROFILES

JACKRABBIT WASH

FEDERAL EMERGENCY MANAGEMENT AGENCY

MARICOPA COUNTY, AZ

AND INCORPORATED AREAS

704P

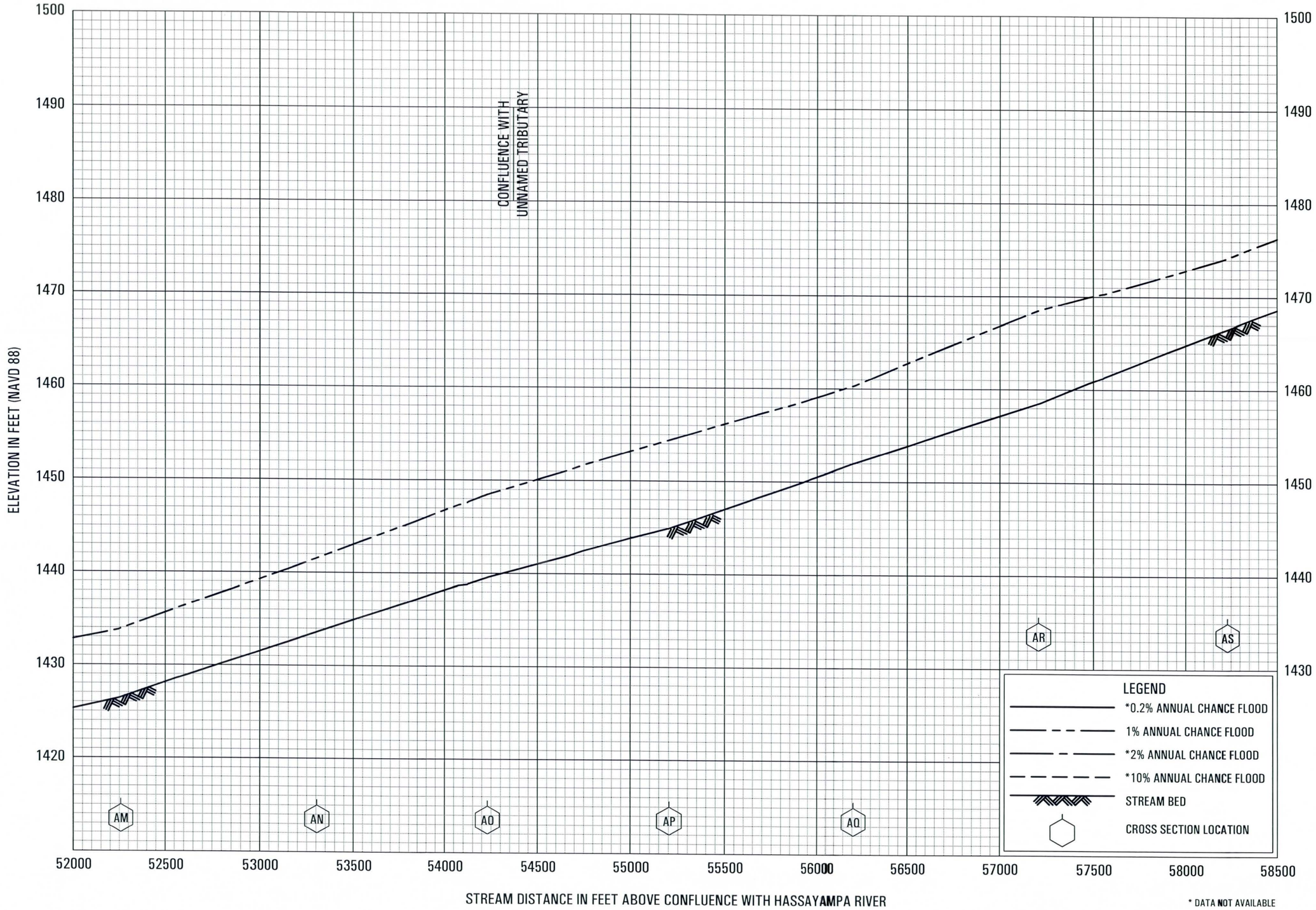


FLOOD PROFILES

JACKRABBIT WASH

FEDERAL EMERGENCY MANAGEMENT AGENCY

MARICOPA COUNTY, AZ

AND INCORPORATED AREAS

705P

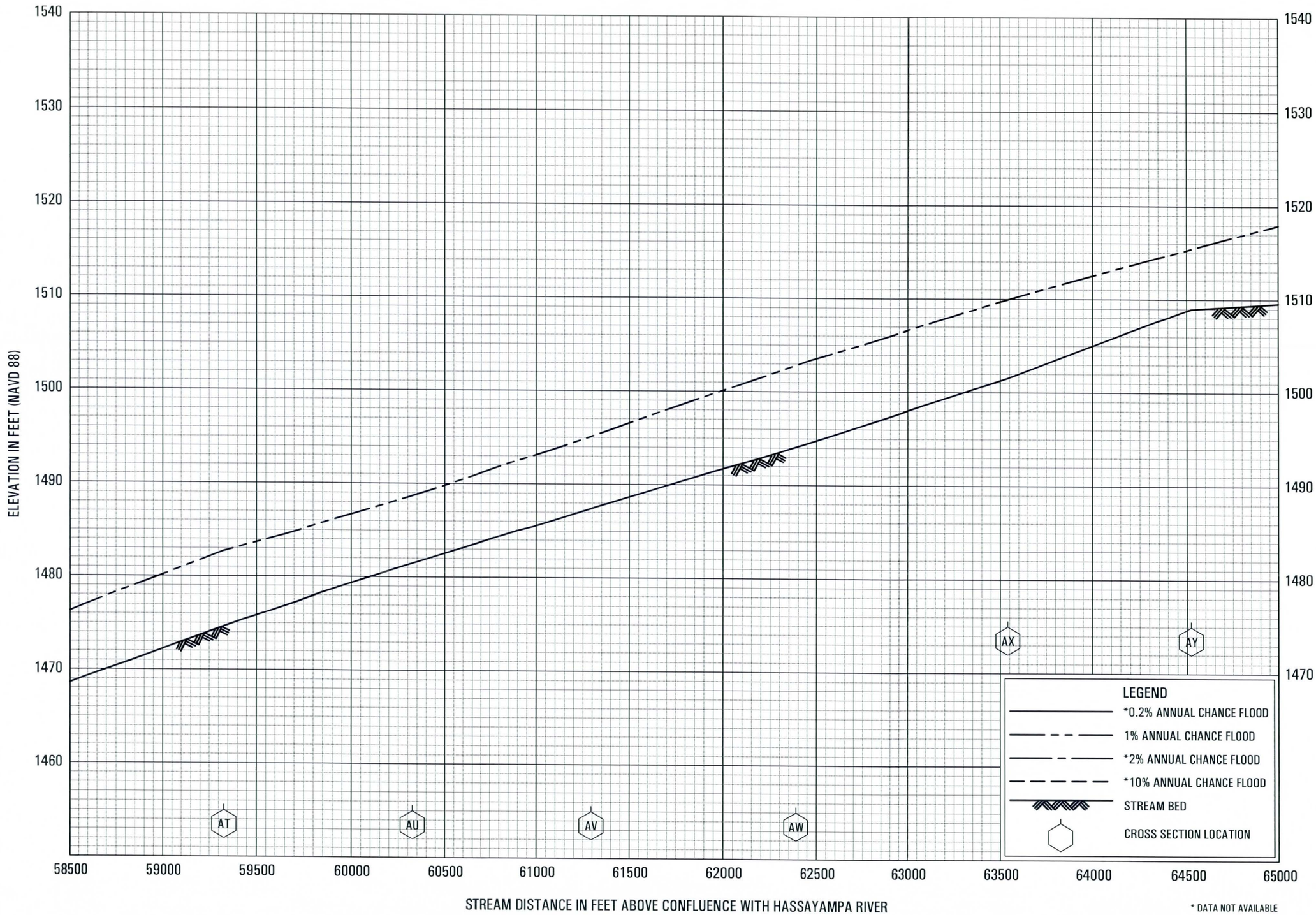


FLOOD PROFILES

JACKRABBIT WASH

FEDERAL EMERGENCY MANAGEMENT AGENCY

MARICOPA COUNTY, AZ

AND INCORPORATED AREAS

706P

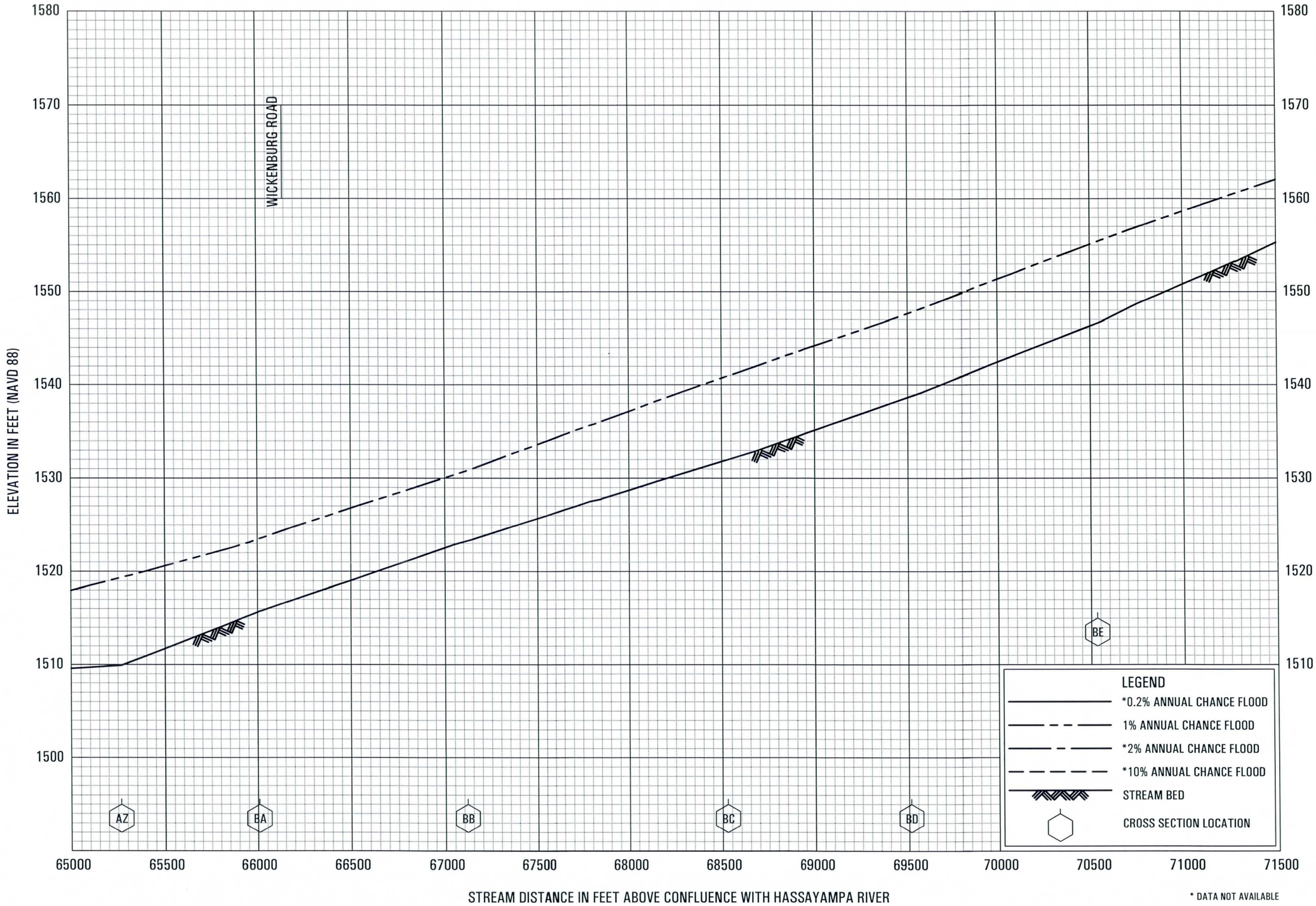


FLOOD PROFILES

JACKRABBIT WASH

FEDERAL EMERGENCY MANAGEMENT AGENCY

MARICOPA COUNTY, AZ

AND INCORPORATED AREAS

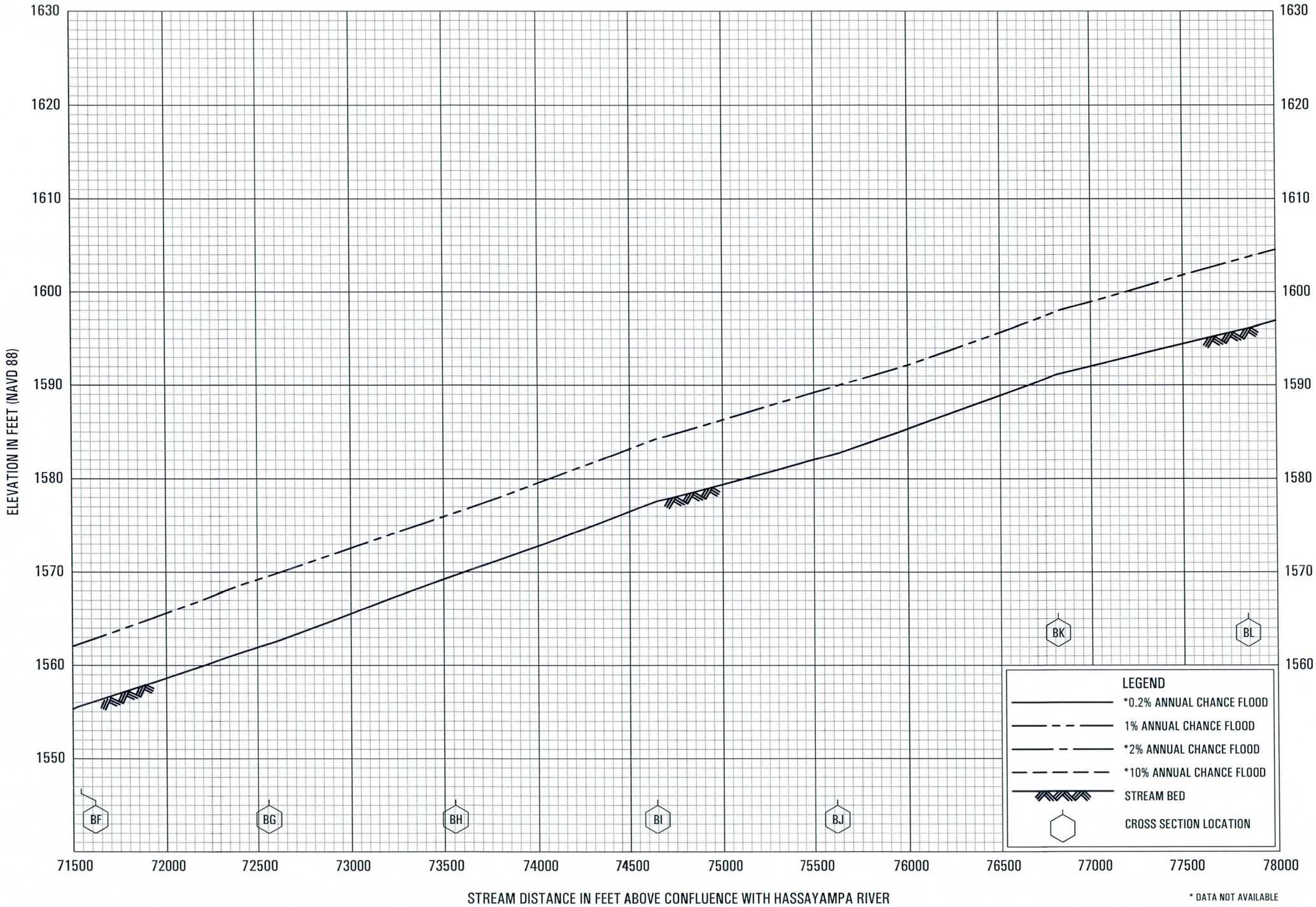


* DATA NOT AVAILABLE

FLOOD PROFILES

JACKRABBIT WASH

FEDERAL EMERGENCY MANAGEMENT AGENCY

MARICOPA COUNTY, AZ

AND INCORPORATED AREAS

708P

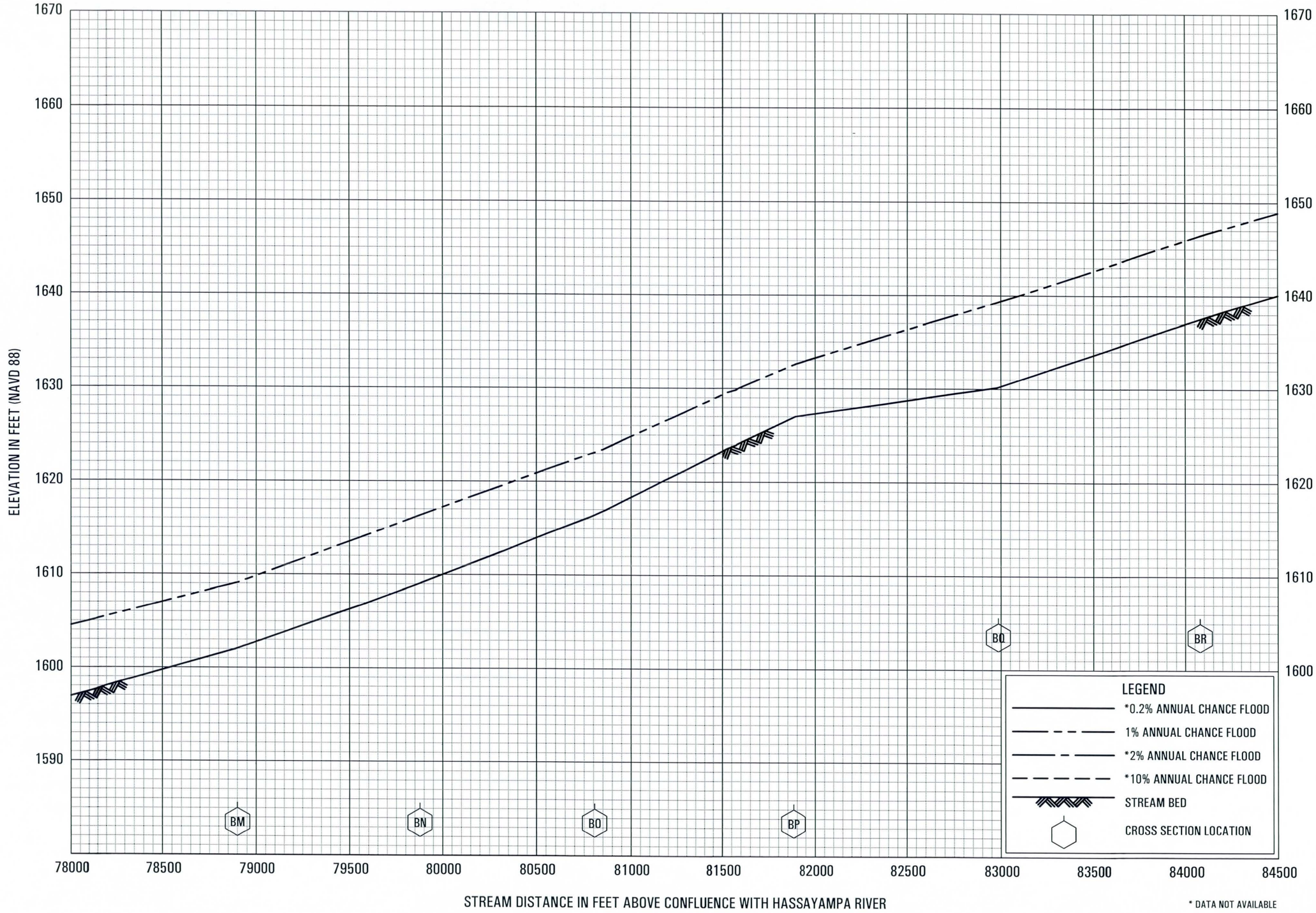


FLOOD PROFILES

JACKRABBIT WASH

FEDERAL EMERGENCY MANAGEMENT AGENCY

MARICOPA COUNTY, AZ

AND INCORPORATED AREAS

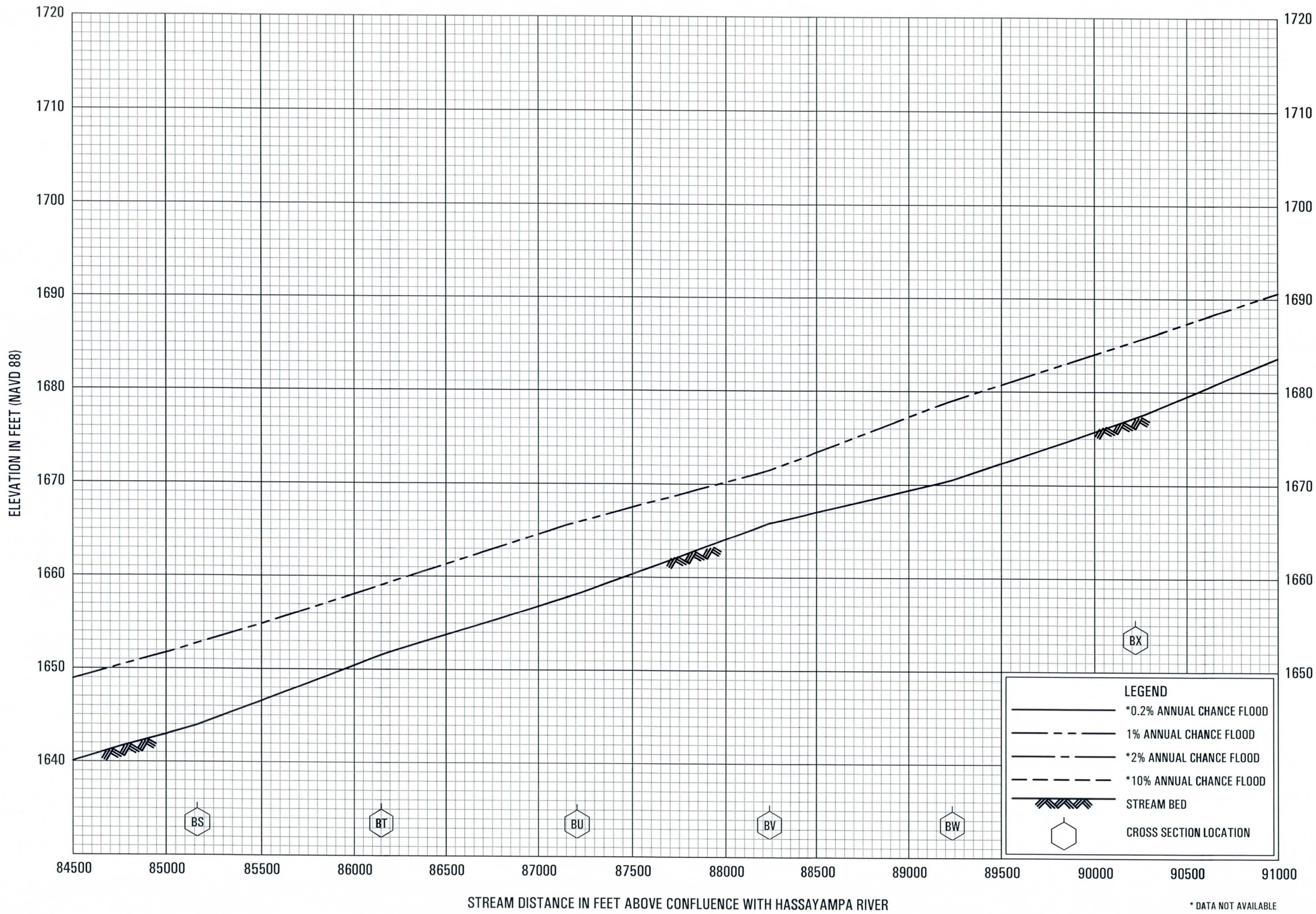


FLOOD PROFILES

JACKRABBIT WASH

FEDERAL EMERGENCY MANAGEMENT AGENCY

MARICOPA COUNTY, AZ

MARICOPA

710P

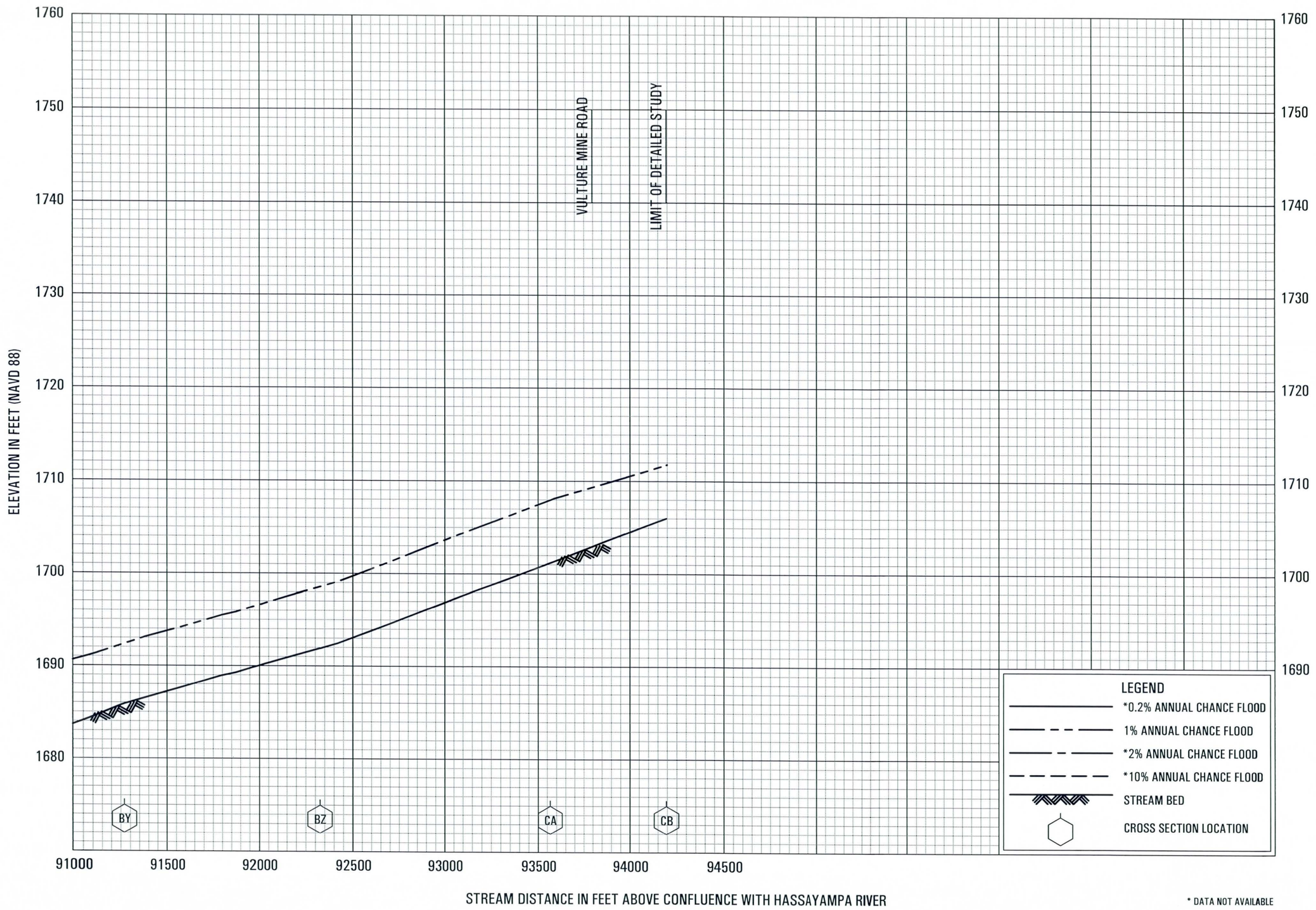


FLOOD PROFILES

JACKRABBIT WASH

FEDERAL EMERGENCY MANAGEMENT AGENCY

MARICOPA COUNTY, AZ

MARICOPA

711P

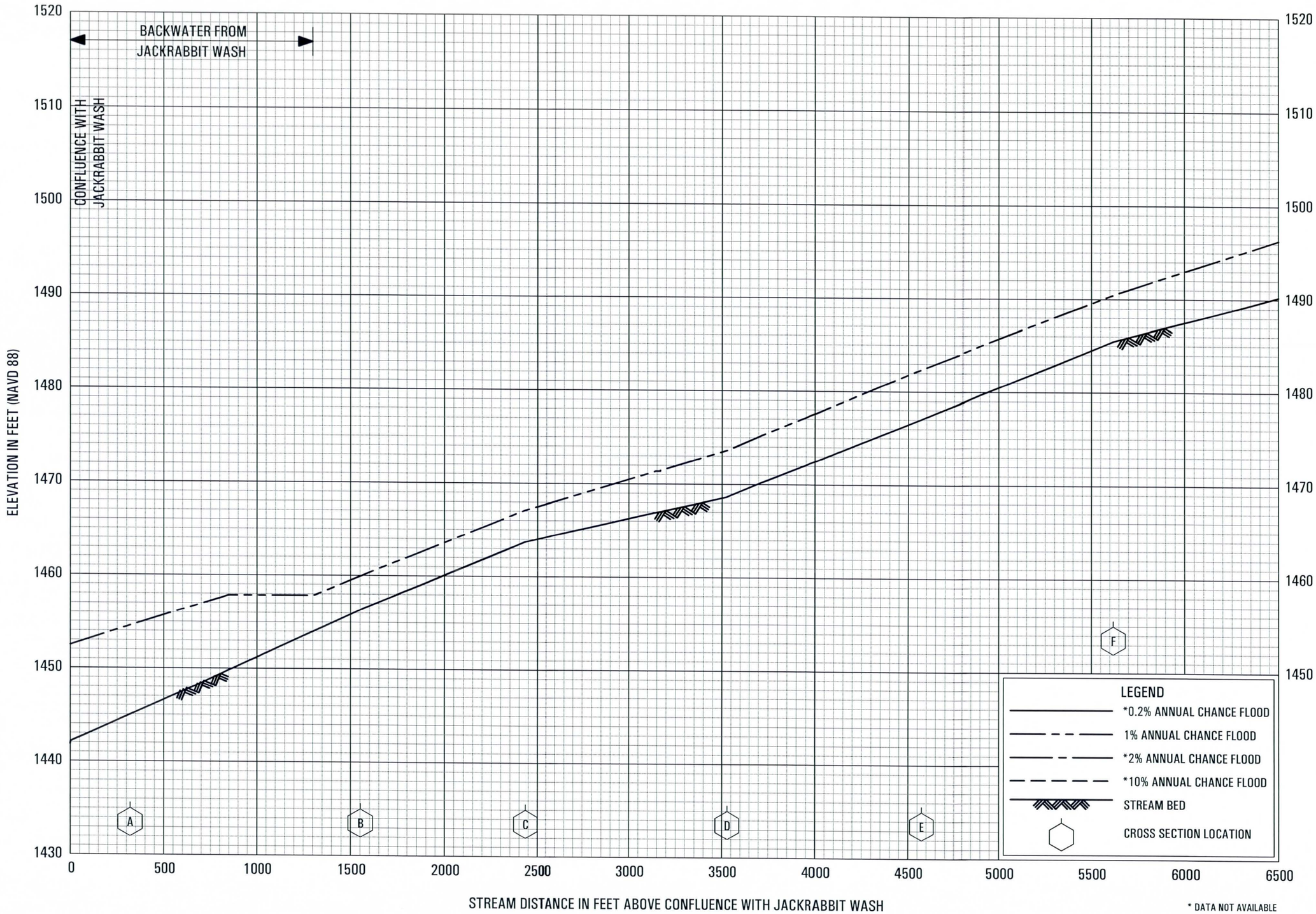


FLOOD PROFILES

JACKRABBIT WASH UNNAMED TRIBUTARY

FEDERAL EMERGENCY MANAGEMENT AGENCY

MARICOPA COUNTY, AZ

AND INCORPORATED AREAS

712P

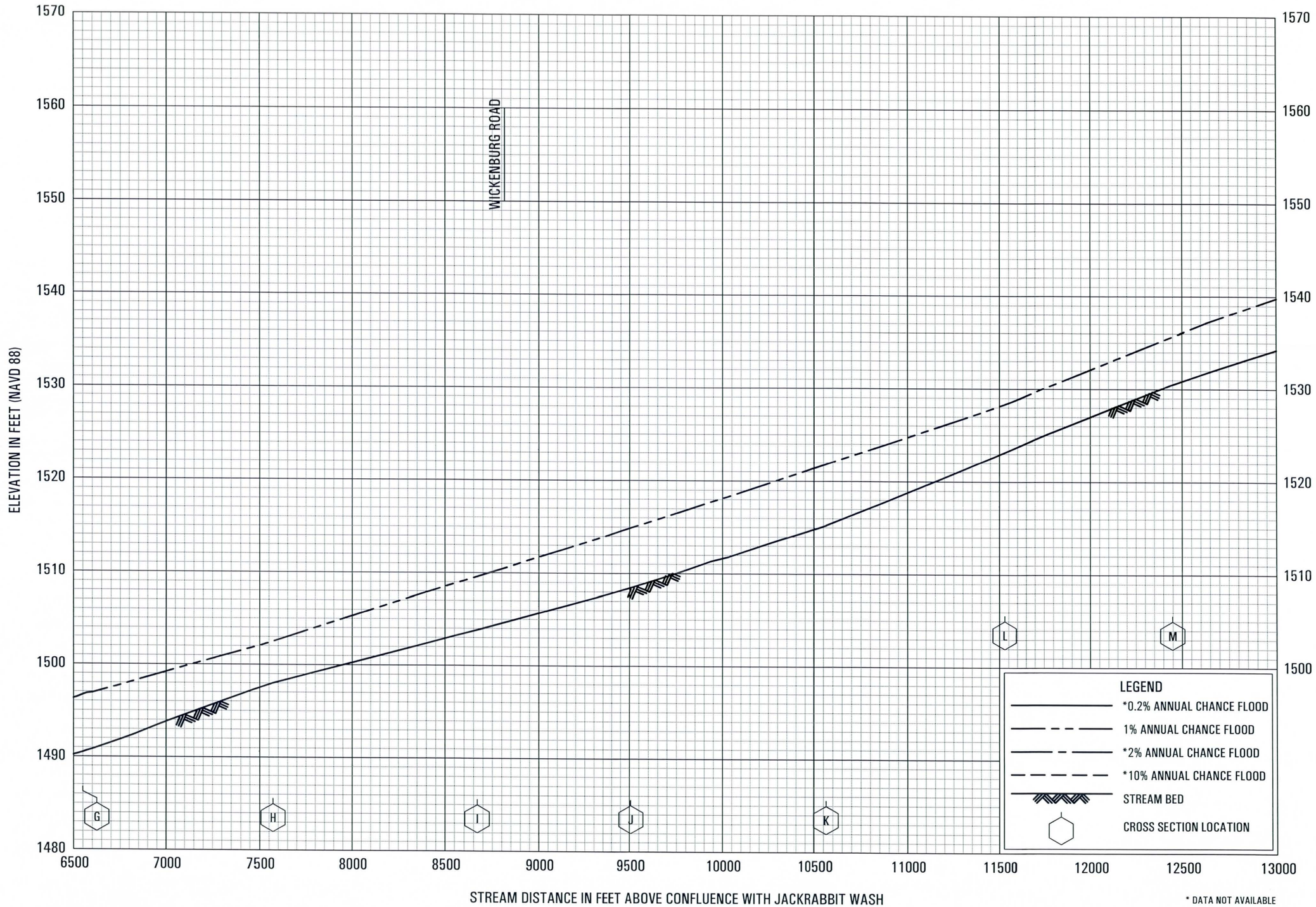


FLOOD PROFILES

JACKRABBIT WASH UNNAMED TRIBUTARY

FEDERAL EMERGENCY MANAGEMENT AGENCY

MARICOPA COUNTY, AZ

AND INCORPORATED AREAS

713P

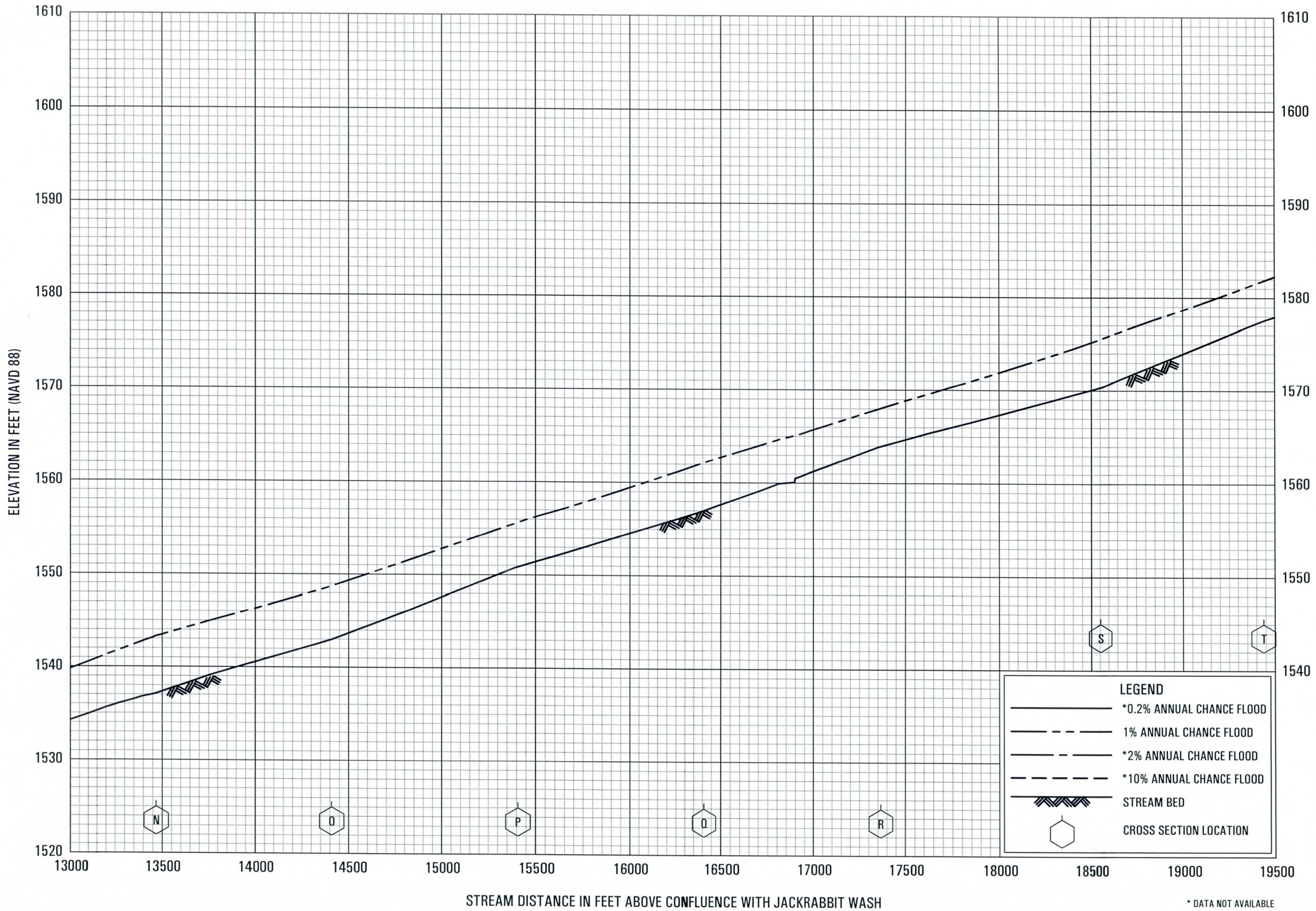


FLOOD PROFILES

JACKRABBIT WASH UNNAMED TRIBUTARY

FEDERAL EMERGENCY MANAGEMENT AGENCY

MARICOPA COUNTY, AZ

AND INCORPORATED AREAS

714P

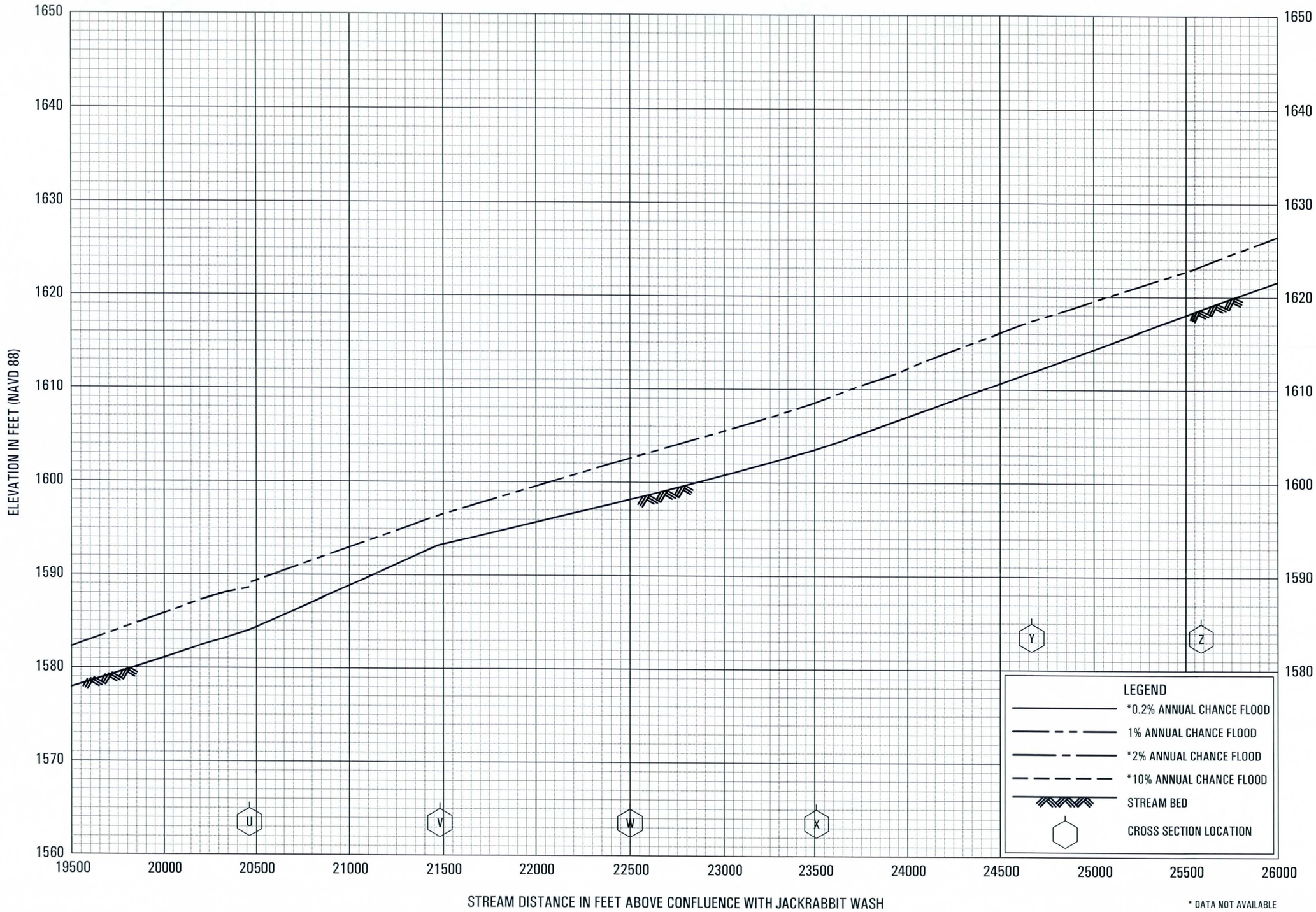


FLOOD PROFILES

JACKRABBIT WASH UNNAMED TRIBUTARY

FEDERAL EMERGENCY MANAGEMENT AGENCY

MARICOPA COUNTY, AZ

AND INCORPORATED AREAS

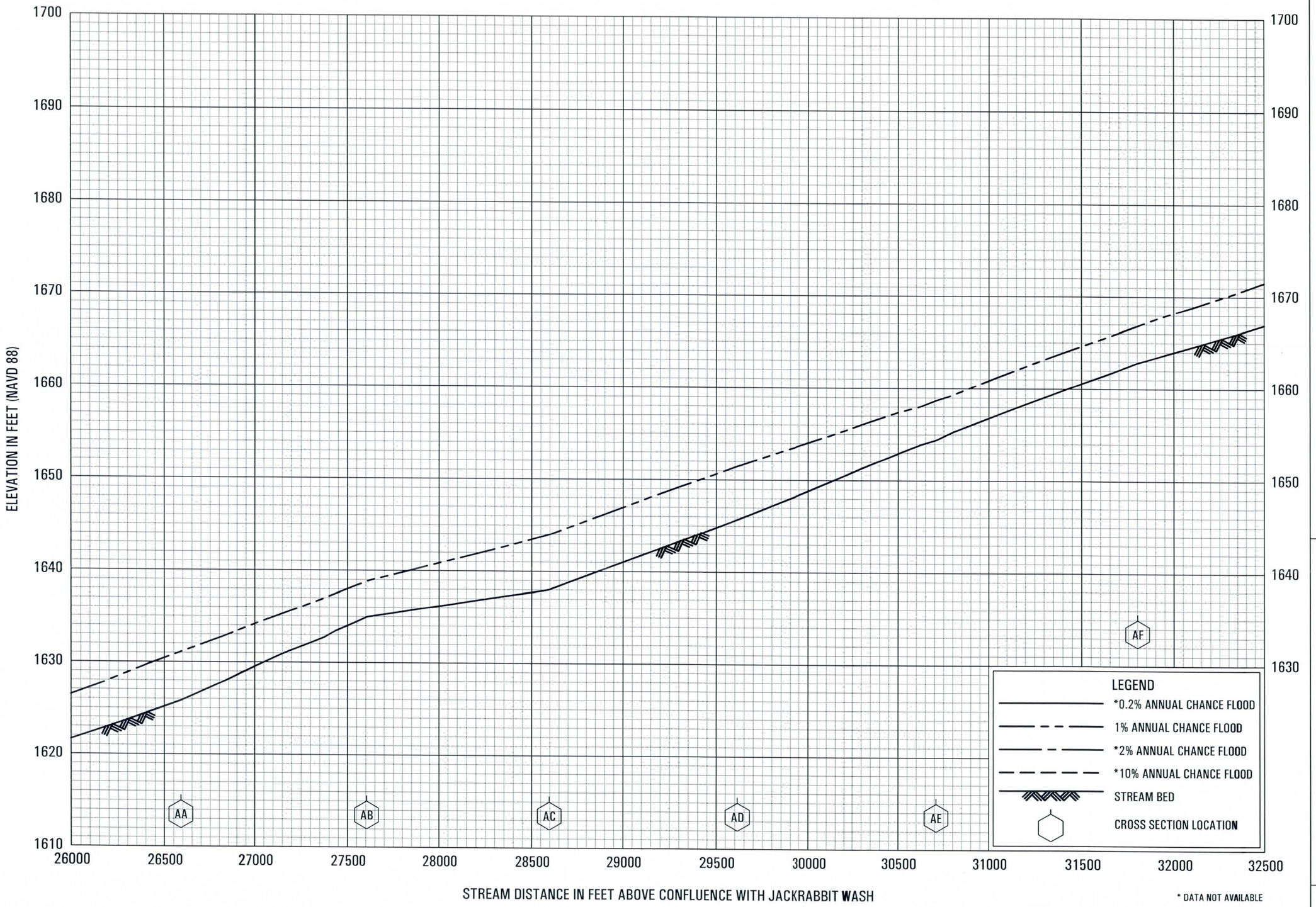


* DATA NOT AVAILABLE

FLOOD PROFILES

JACKRABBIT WASH UNNAMED TRIBUTARY

FEDERAL EMERGENCY MANAGEMENT AGENCY

MARICOPA COUNTY, AZ

AND INCORPORATED AREAS

716P

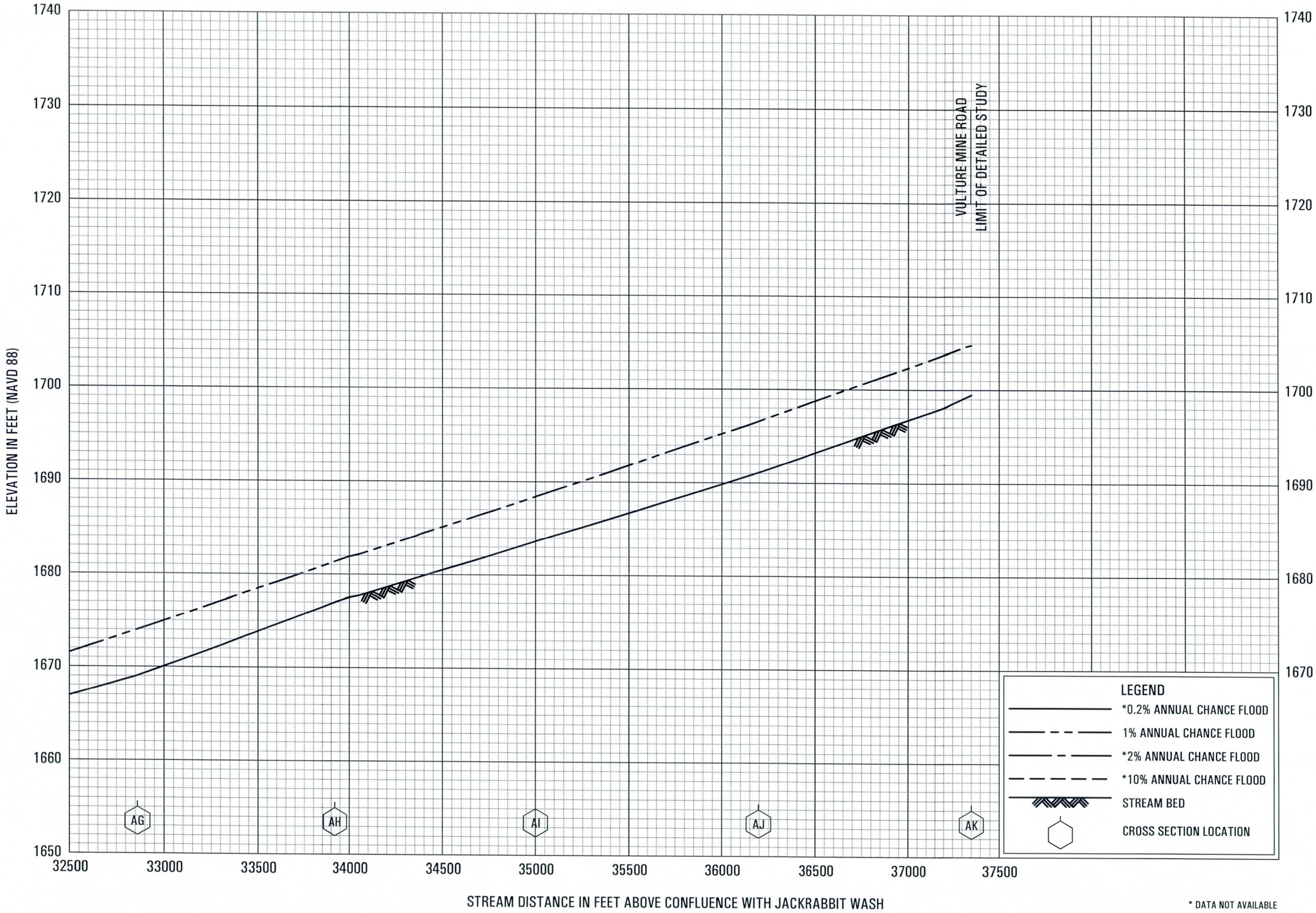


FLOOD PROFILES

JACKRABBIT WASH UNNAMED TRIBUTARY

FEDERAL EMERGENCY MANAGEMENT AGENCY

MARICOPA COUNTY, AZ

AND INCORPORATED AREAS

717P

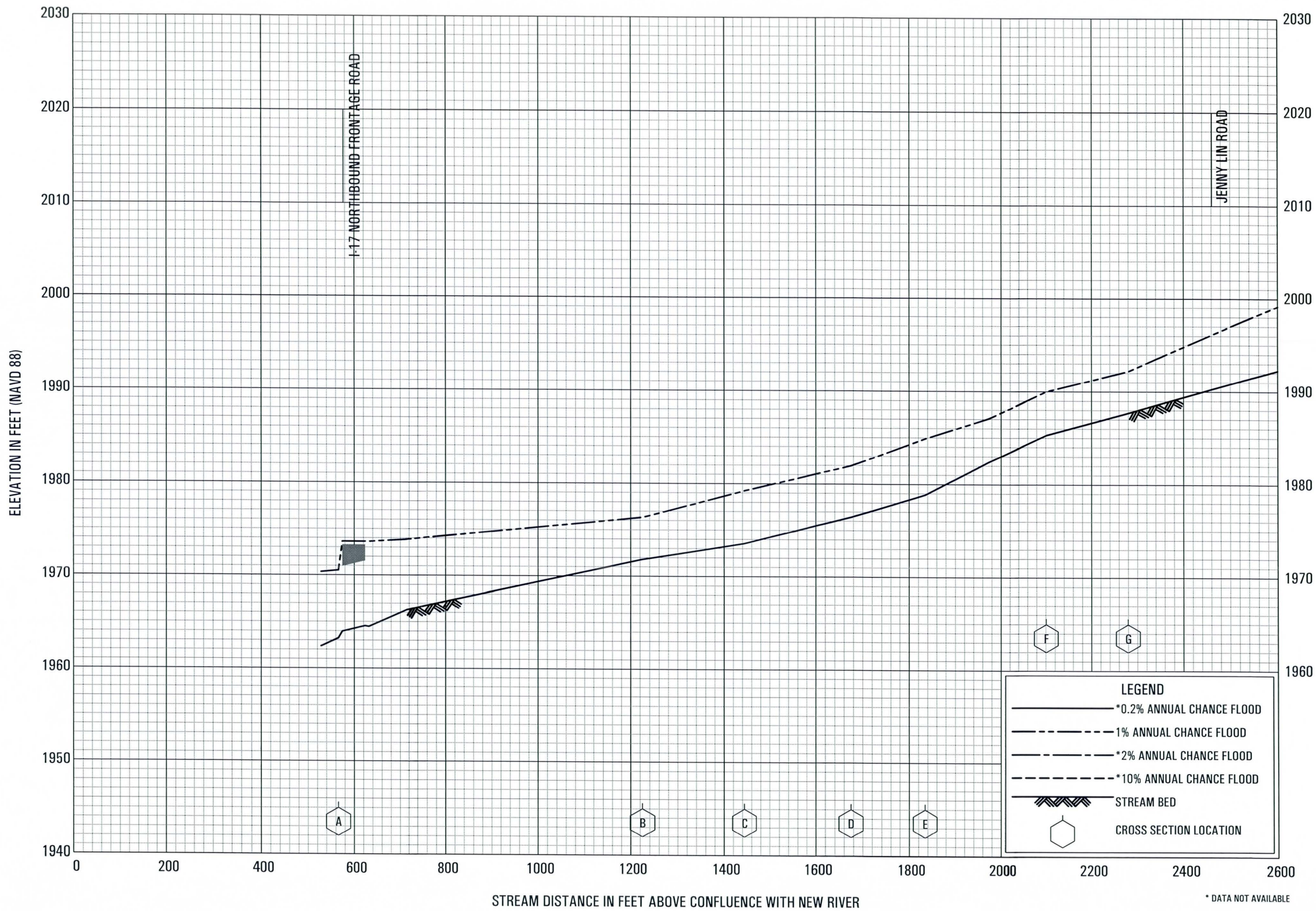


FLOOD PROFILES

JENNY LIN WASH

FEDERAL EMERGENCY MANAGEMENT AGENCY

MARICOPA COUNTY, AZ

AND INCORPORATED AREAS

718P

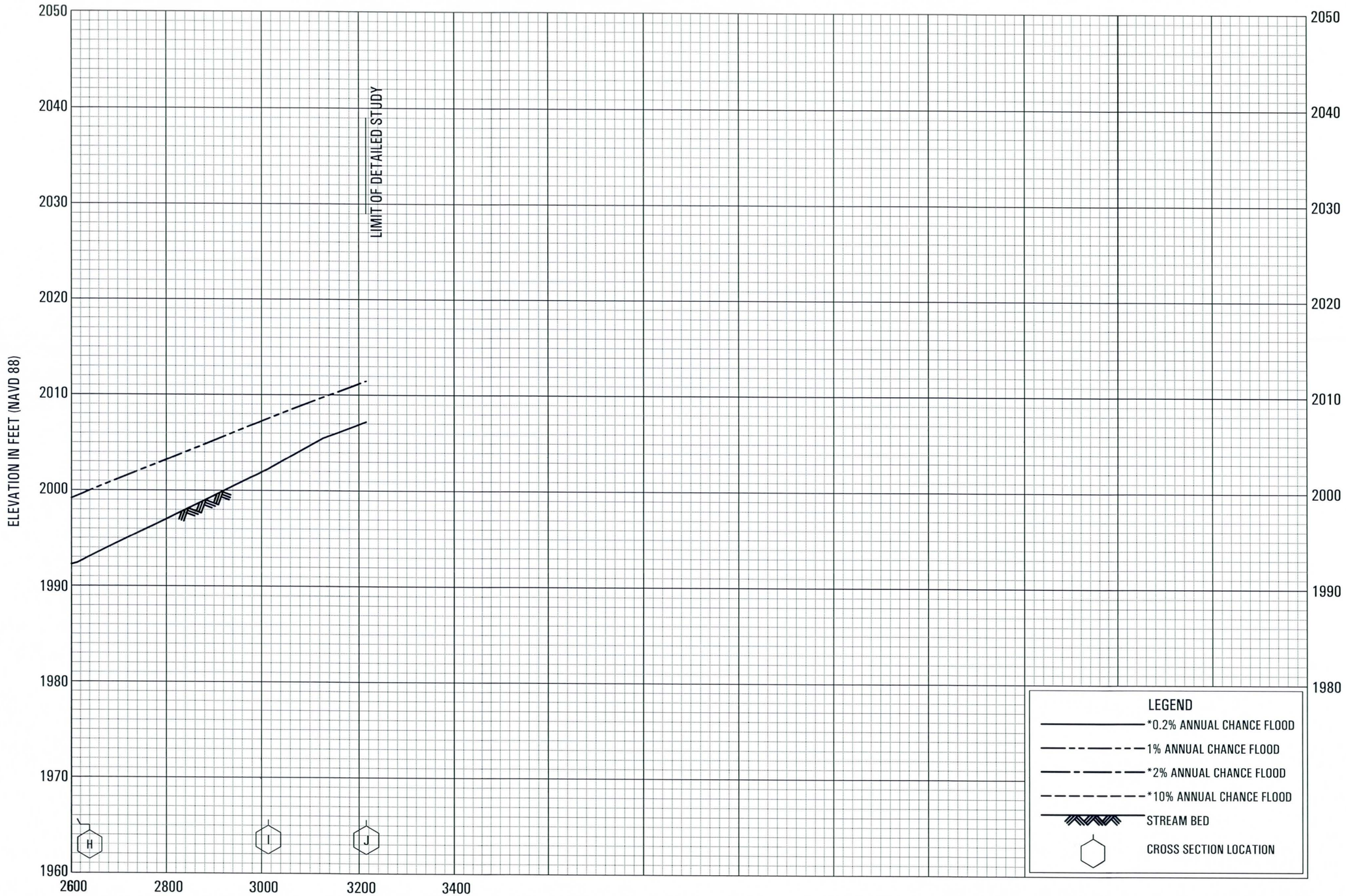


FLOOD PROFILES

JENNY LIN WASH

FEDERAL EMERGENCY MANAGEMENT AGENCY

MARICOPA COUNTY, AZ

AND INCORPORATED AREAS

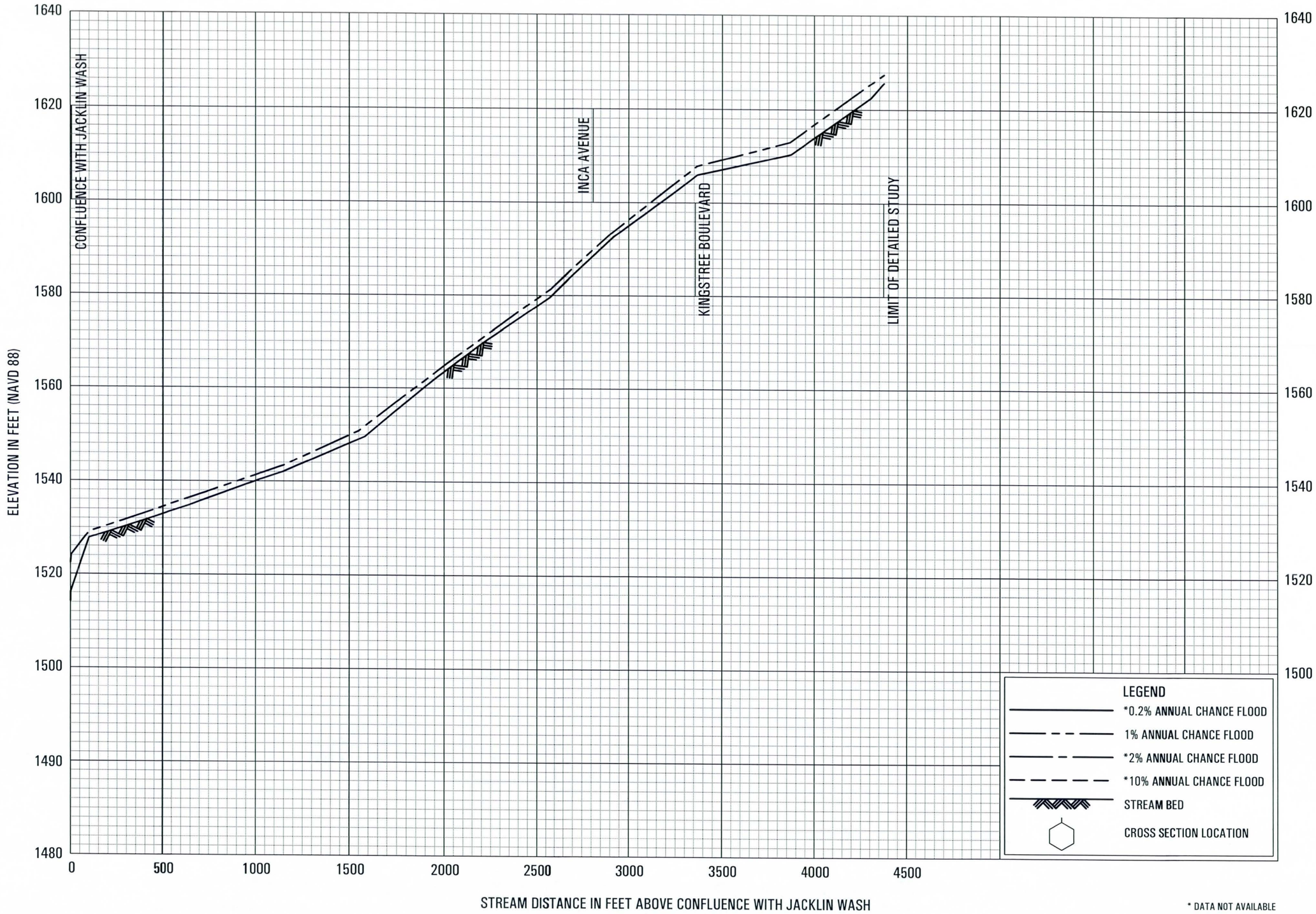


FLOOD PROFILES

KINGSTREE WASH

FEDERAL EMERGENCY MANAGEMENT AGENCY

MARICOPA COUNTY, AZ

AND INCORPORATED AREAS

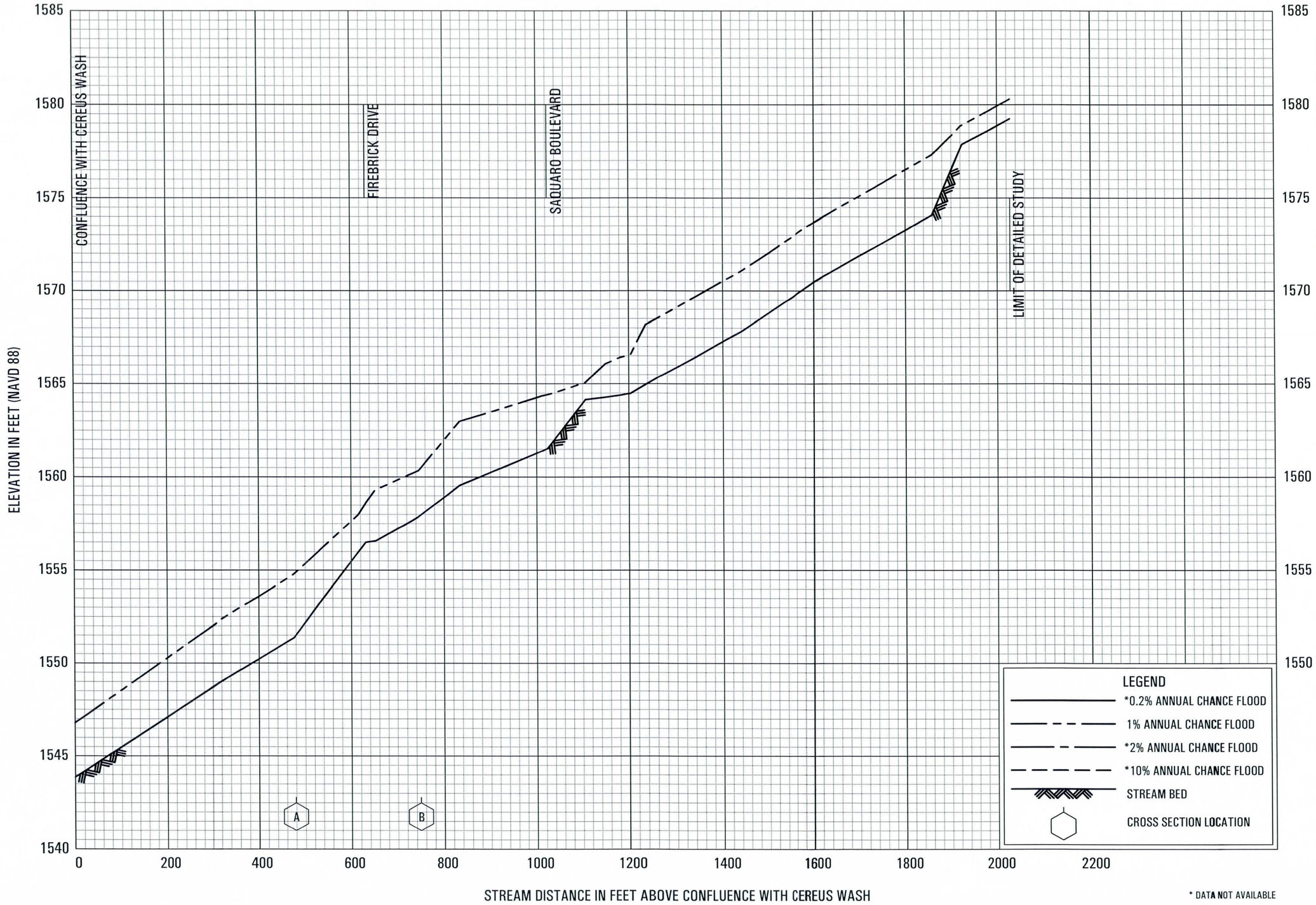


FLOOD PROFILES

LASER DRAIN

FEDERAL EMERGENCY MANAGEMENT AGENCY

MARICOPA COUNTY, AZ

AND INCORPORATED AREAS

721P

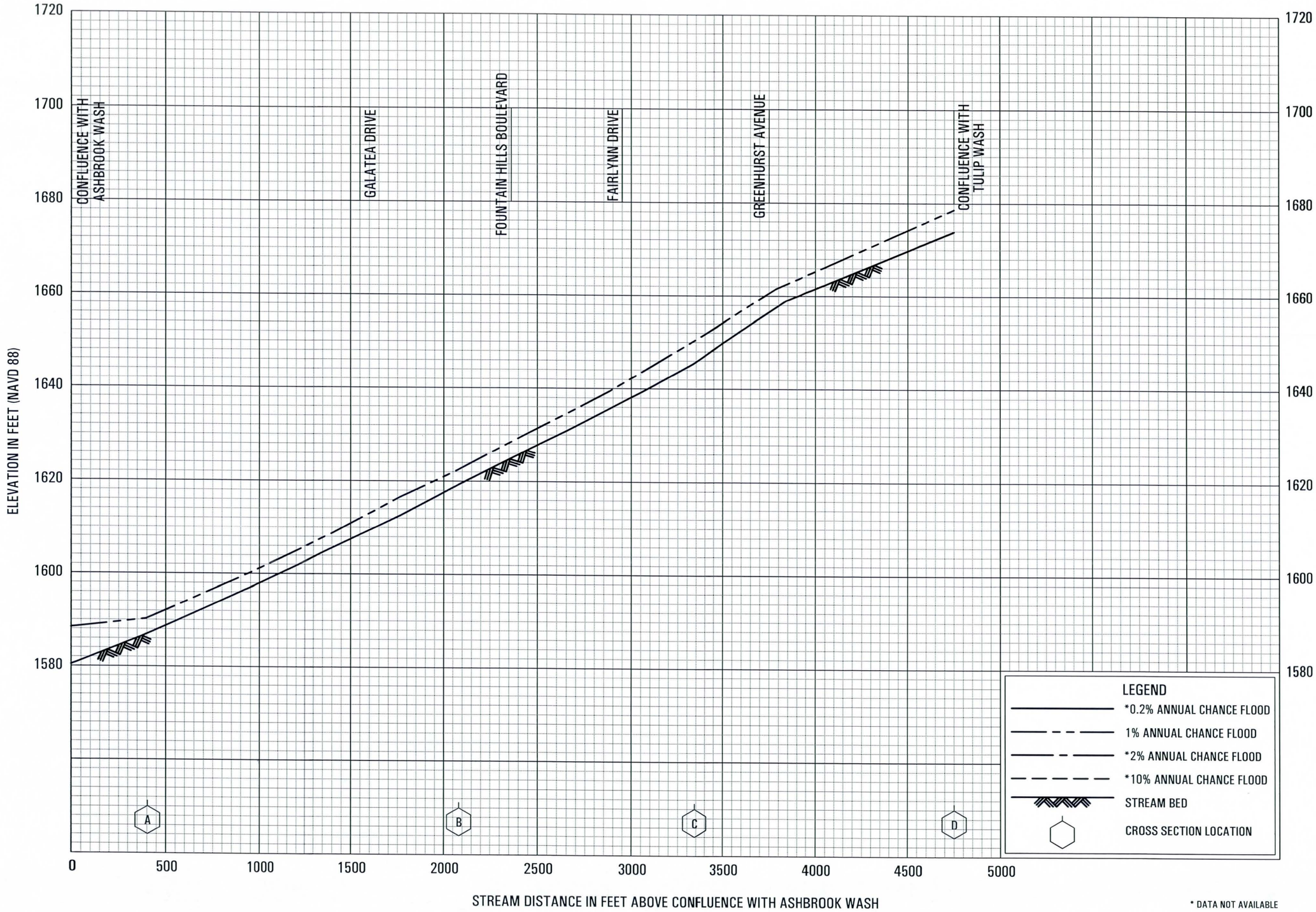


FLOOD PROFILES

LEGEND WASH

FEDERAL EMERGENCY MANAGEMENT AGENCY

MARICOPA COUNTY, AZ

AND INCORPORATED AREAS

722P

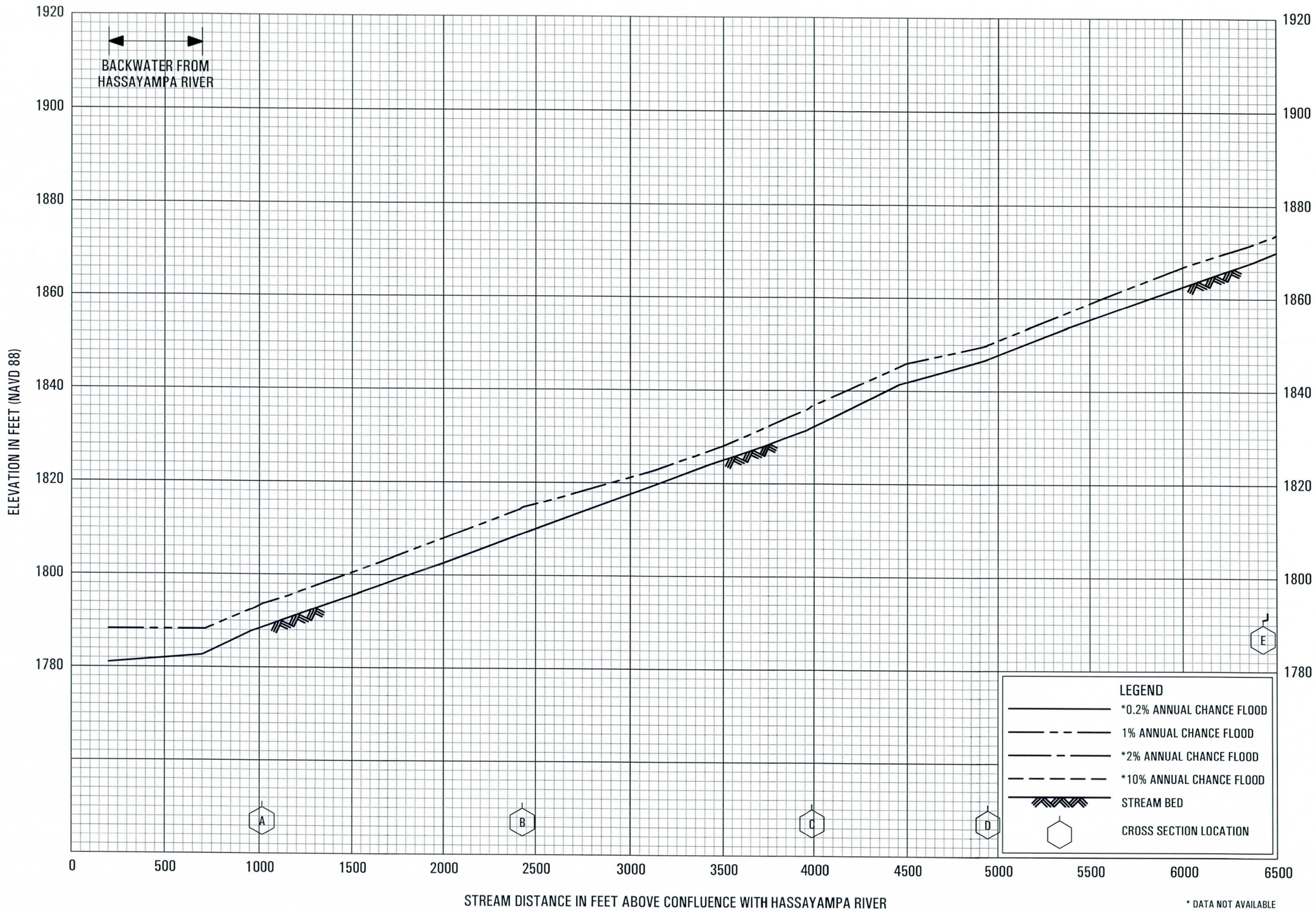


FLOOD PROFILES

LITTLE SAN DOMINGO WASH

FEDERAL EMERGENCY MANAGEMENT AGENCY

MARICOPA COUNTY, AZ

AND INCORPORATED AREAS

723P

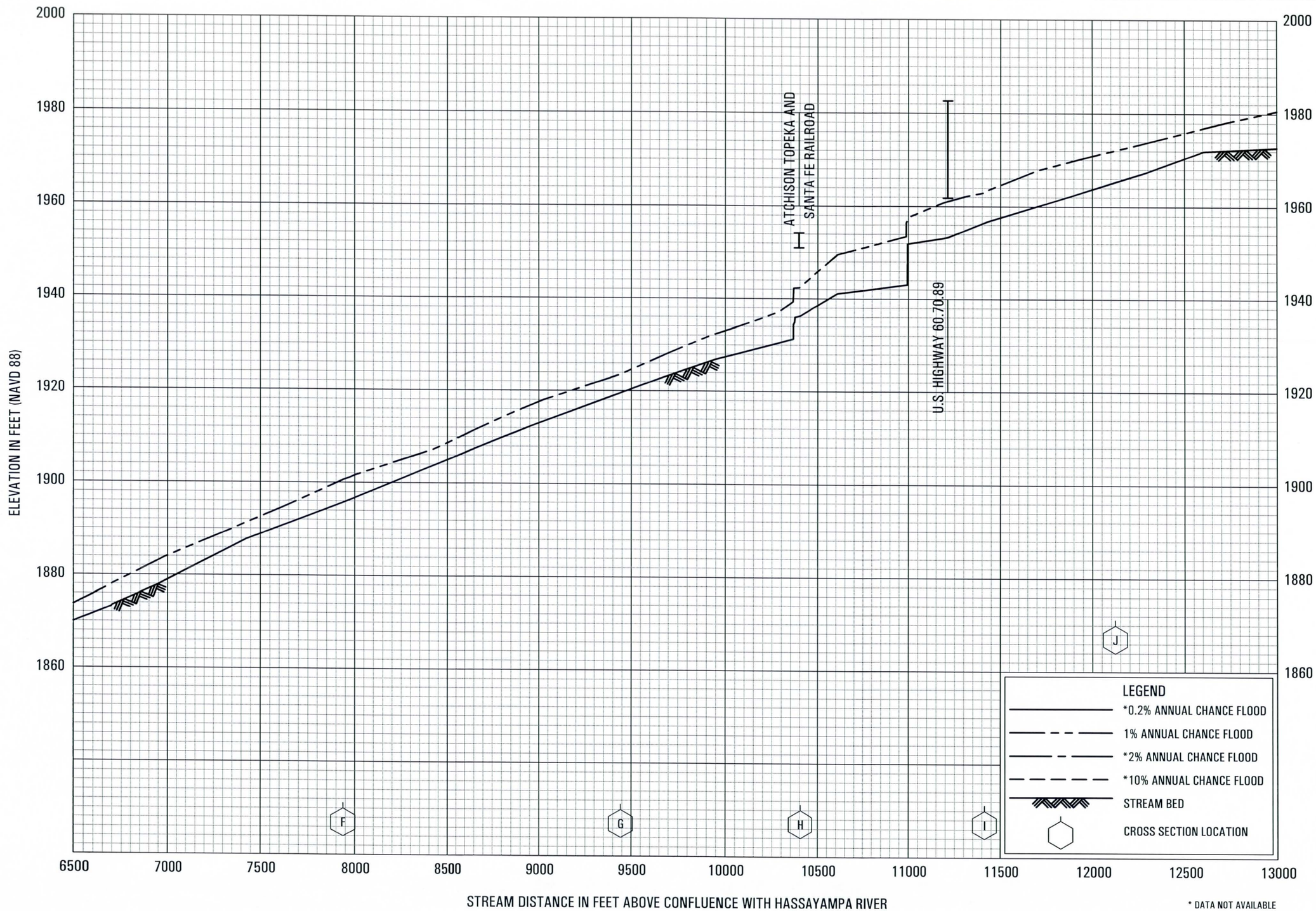


FLOOD PROFILES

LITTLE SAN DOMINGO WASH

FEDERAL EMERGENCY MANAGEMENT AGENCY

MARICOPA COUNTY, AZ

AND INCORPORATED AREAS

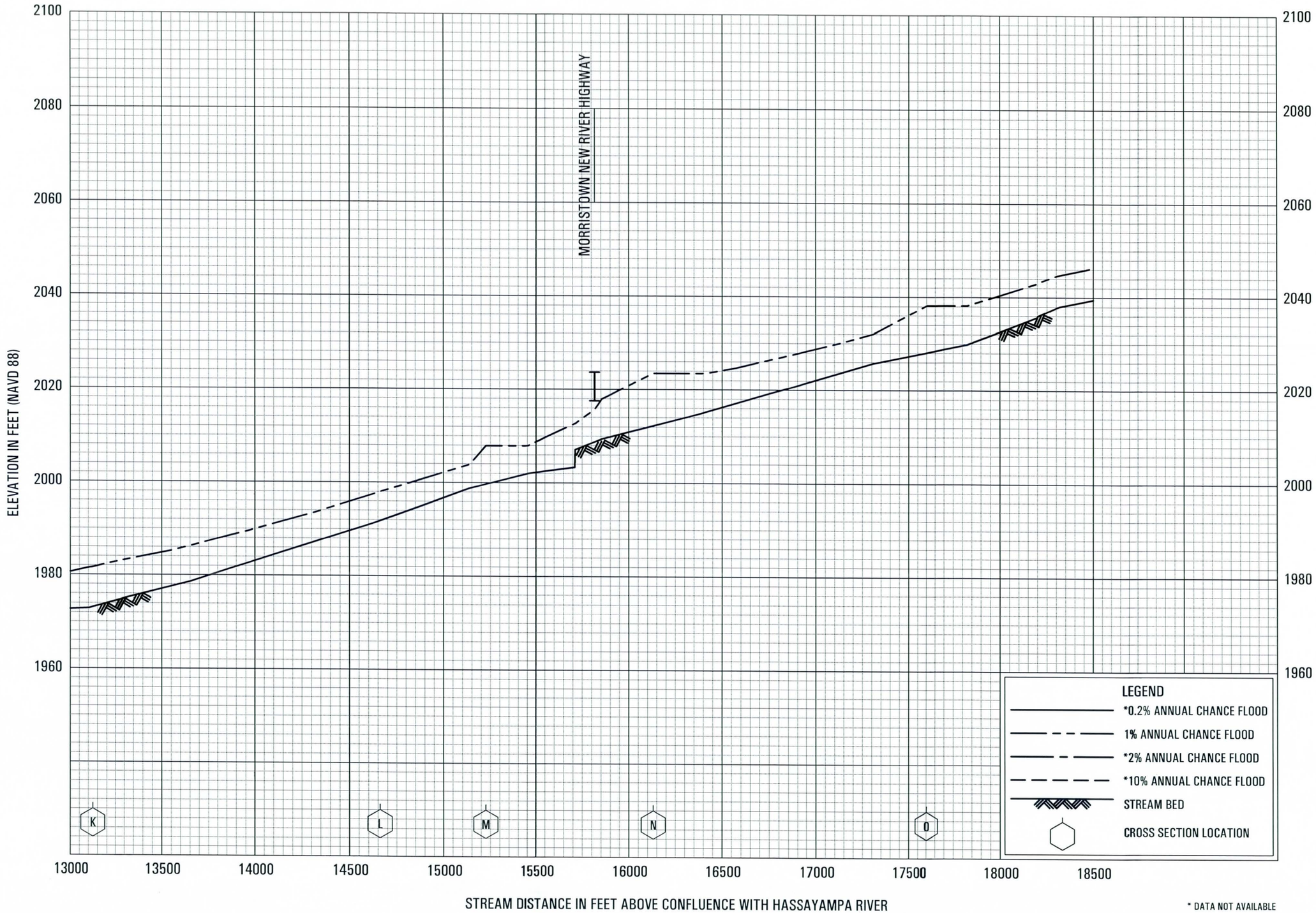


* DATA NOT AVAILABLE

FLOOD PROFILES

LITTLE SAN DOMINGO WASH

FEDERAL EMERGENCY MANAGEMENT AGENCY

MARICOPA COUNTY, AZ

AND INCORPORATED AREAS

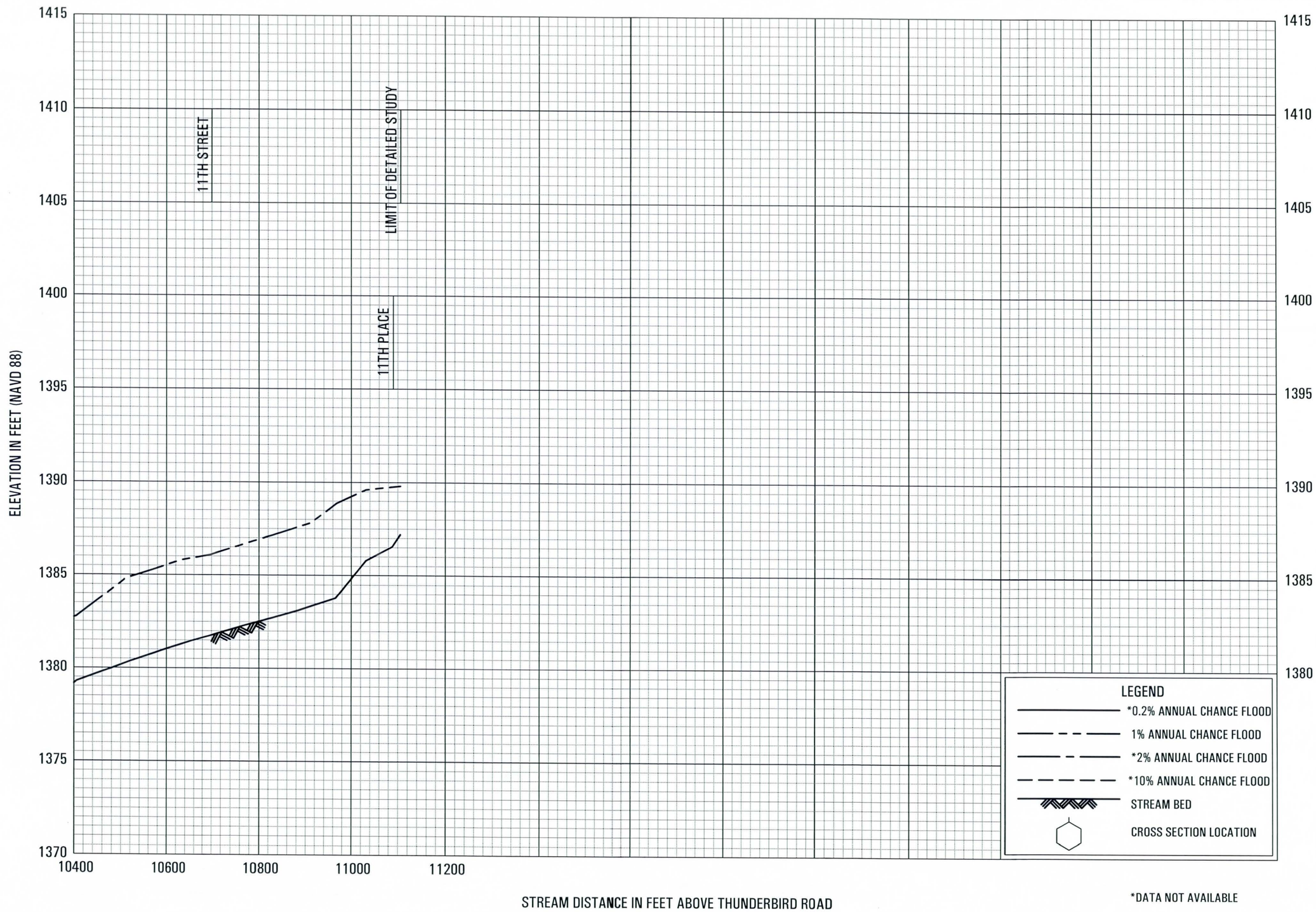


FLOOD PROFILES

MOON VALLEY WASH NORTH BRANCH

FEDERAL EMERGENCY MANAGEMENT AGENCY

MARICOPA COUNTY, AZ

AND INCORPORATED AREAS

776P

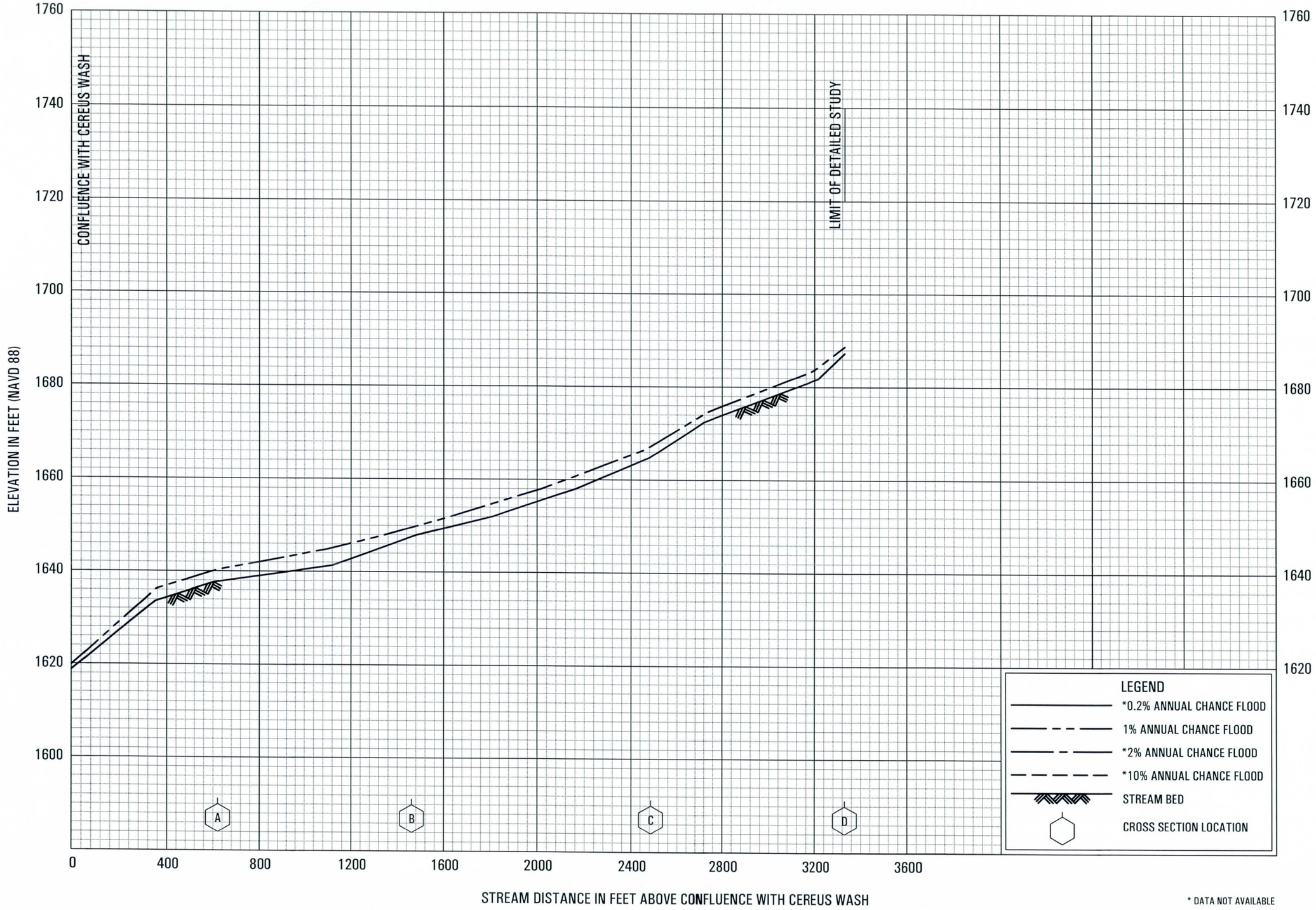


FLOOD PROFILES

LOGAN WASH

FEDERAL EMERGENCY MANAGEMENT AGENCY

MARICOPA COUNTY, AZ

AND INCORPORATED AREAS

727P

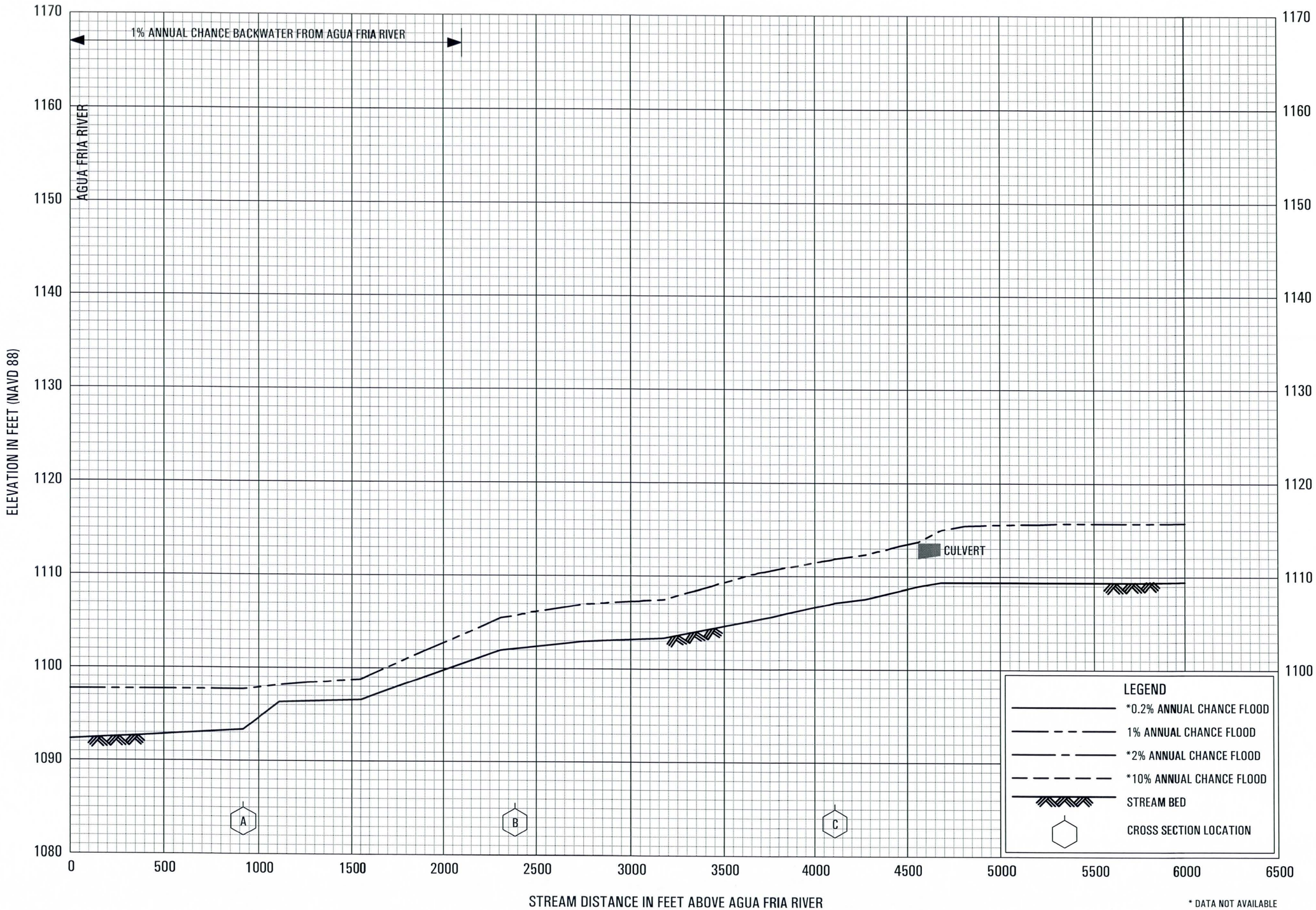


FLOOD PROFILES

LOWER EL MIRAGE WASH

FEDERAL EMERGENCY MANAGEMENT AGENCY

MARICOPA COUNTY, AZ

AND INCORPORATED AREAS

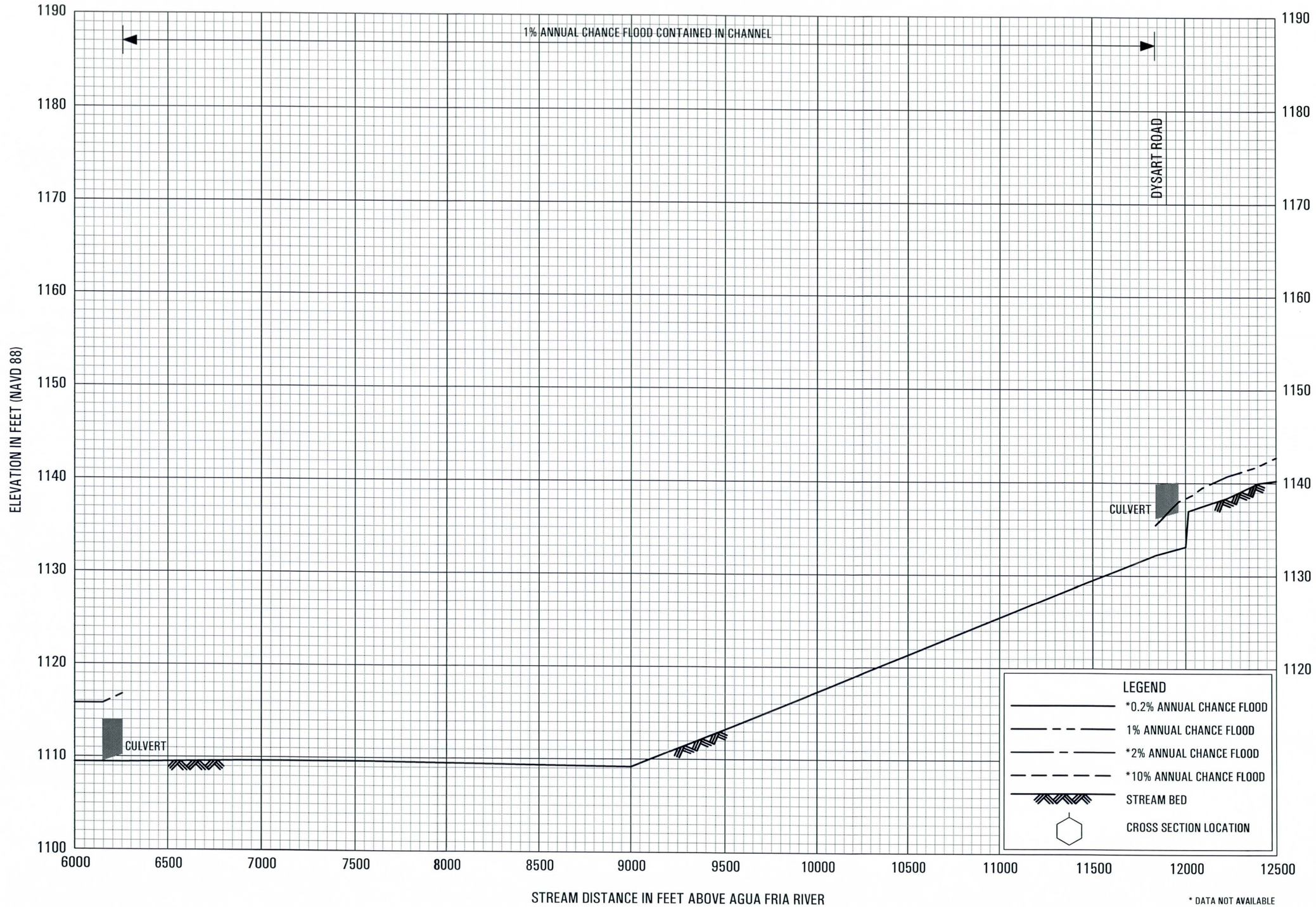


FLOOD PROFILES

LOWER EL MIRAGE WASH

FEDERAL EMERGENCY MANAGEMENT AGENCY

MARICOPA COUNTY, AZ

AND INCORPORATED AREAS

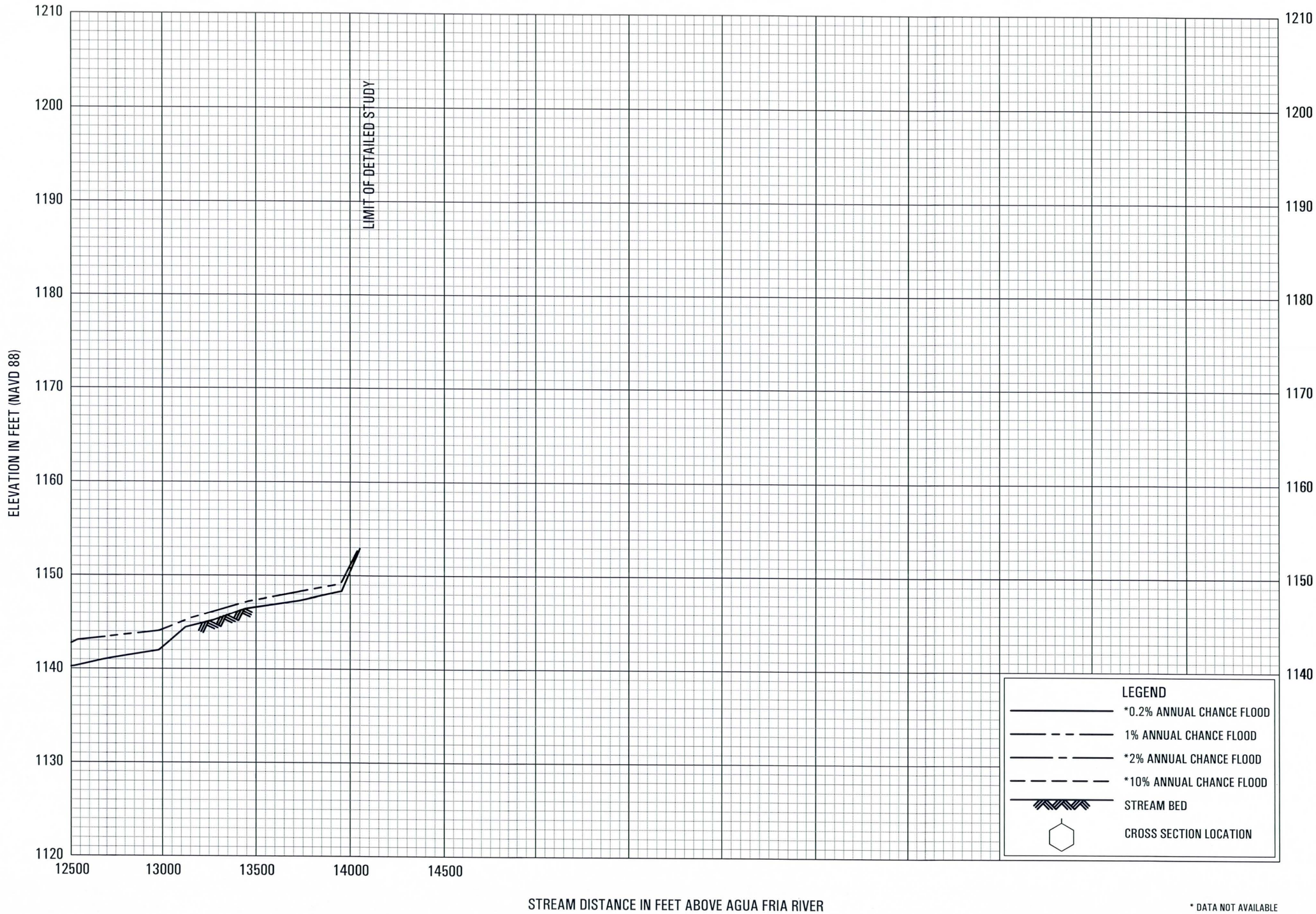


* DATA NOT AVAILABLE

FLOOD PROFILES

LOWER EL MIRAGE WASH

FEDERAL EMERGENCY MANAGEMENT AGENCY

MARICOPA COUNTY, AZ

AND INCORPORATED AREAS

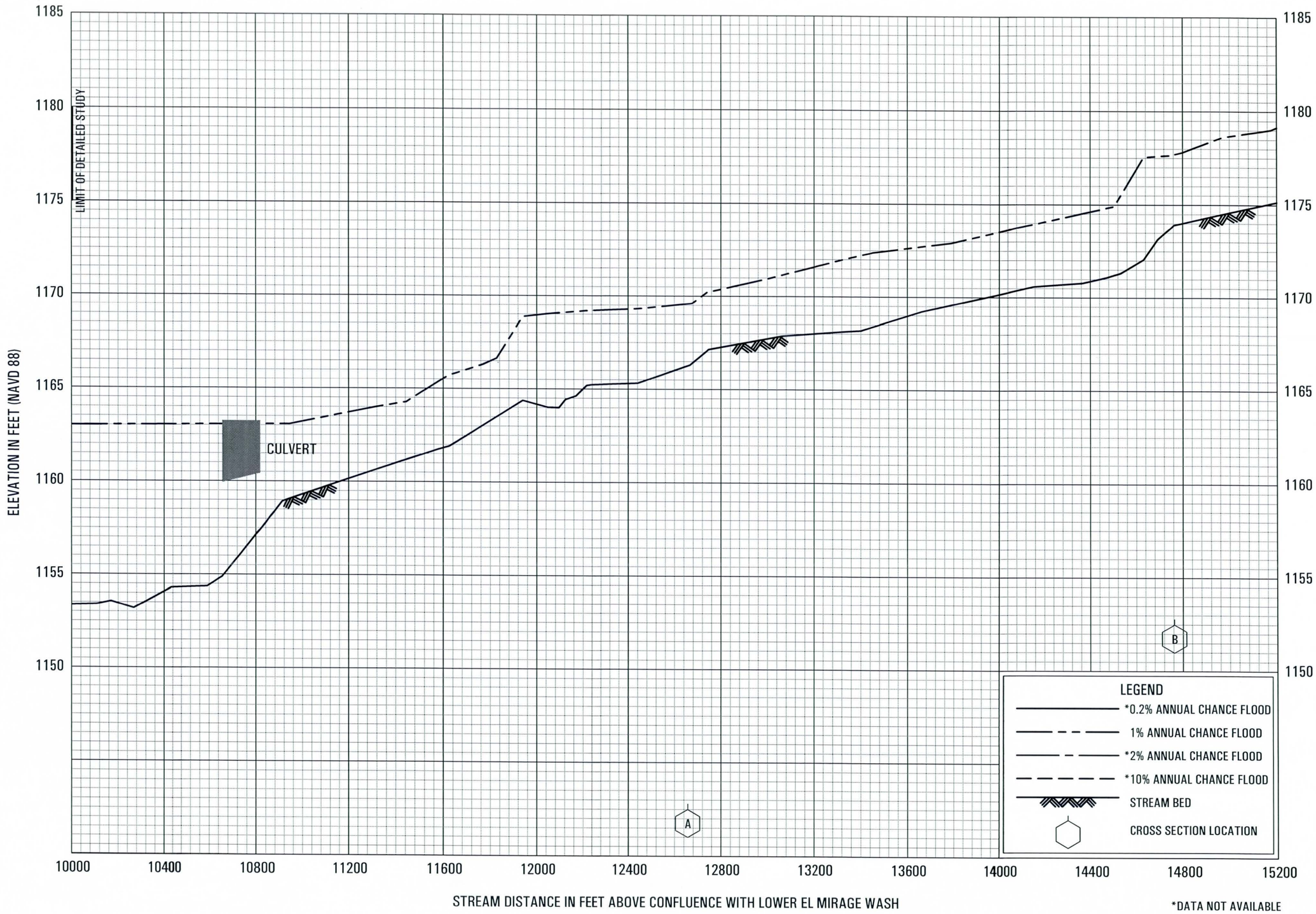


*DATA NOT AVAILABLE

FLOOD PROFILES

LOWER EL MIRAGE WASH TRIBUTARY

FEDERAL EMERGENCY MANAGEMENT AGENCY

MARICOPA COUNTY, AZ

AND INCORPORATED AREAS

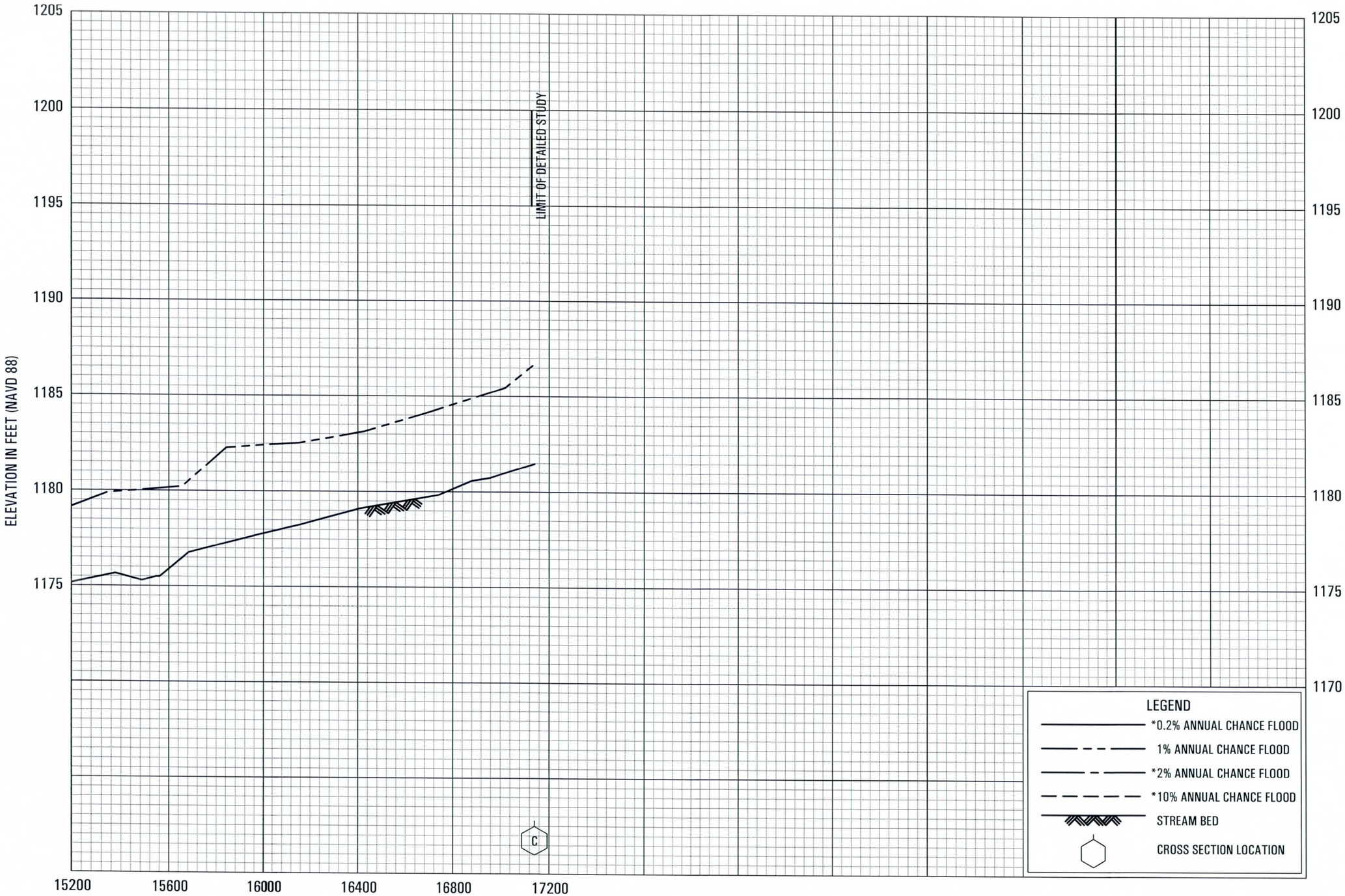


*DATA NOT AVAILABLE

FLOOD PROFILES

LOWER EL MIRAGE WASH TRIBUTARY

FEDERAL EMERGENCY MANAGEMENT AGENCY

MARICOPA COUNTY, AZ

AND INCORPORATED AREAS

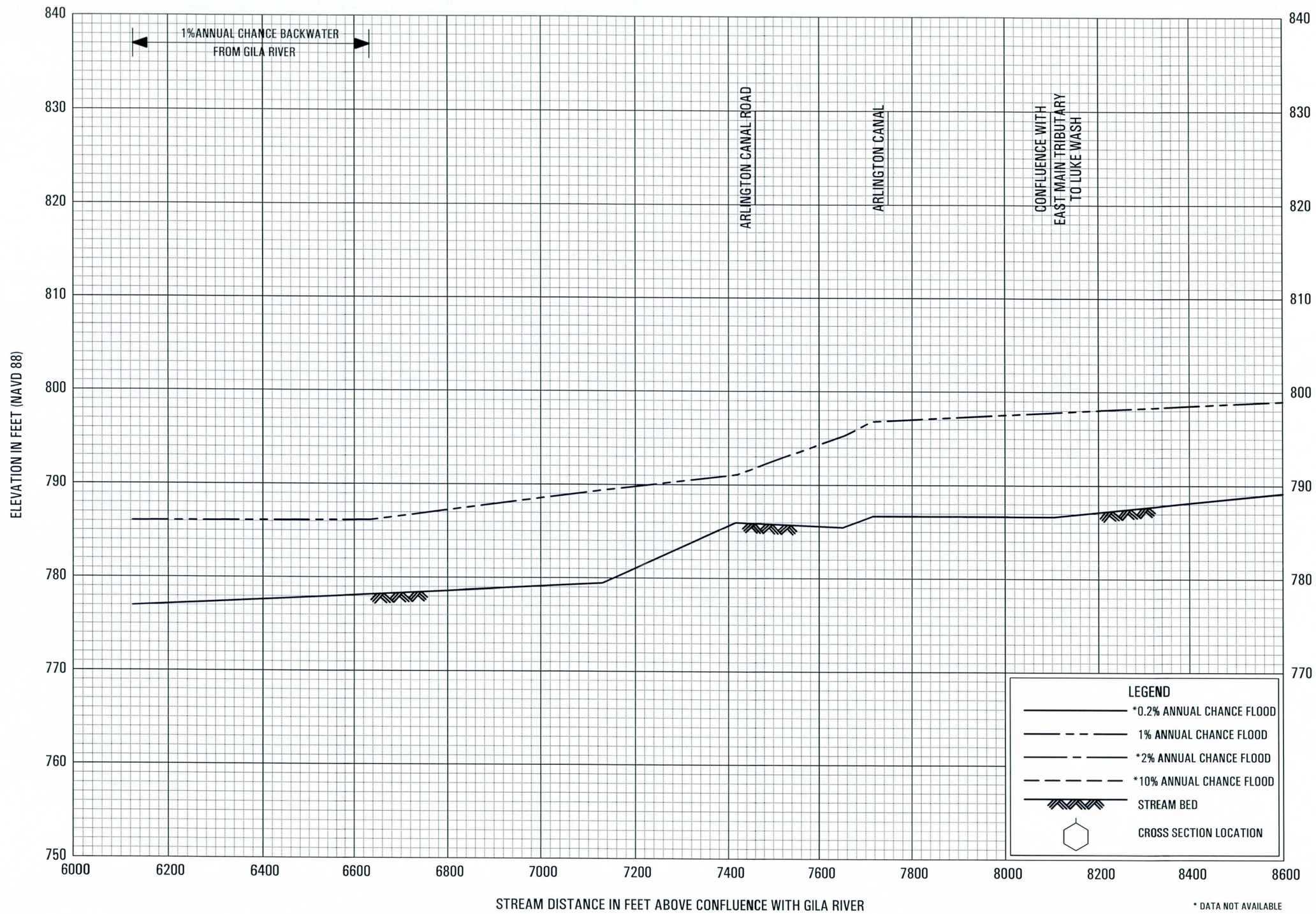


FLOOD PROFILES

LUKE WASH

FEDERAL EMERGENCY MANAGEMENT AGENCY

MARICOPA COUNTY, AZ

AND INCORPORATED AREAS

733P

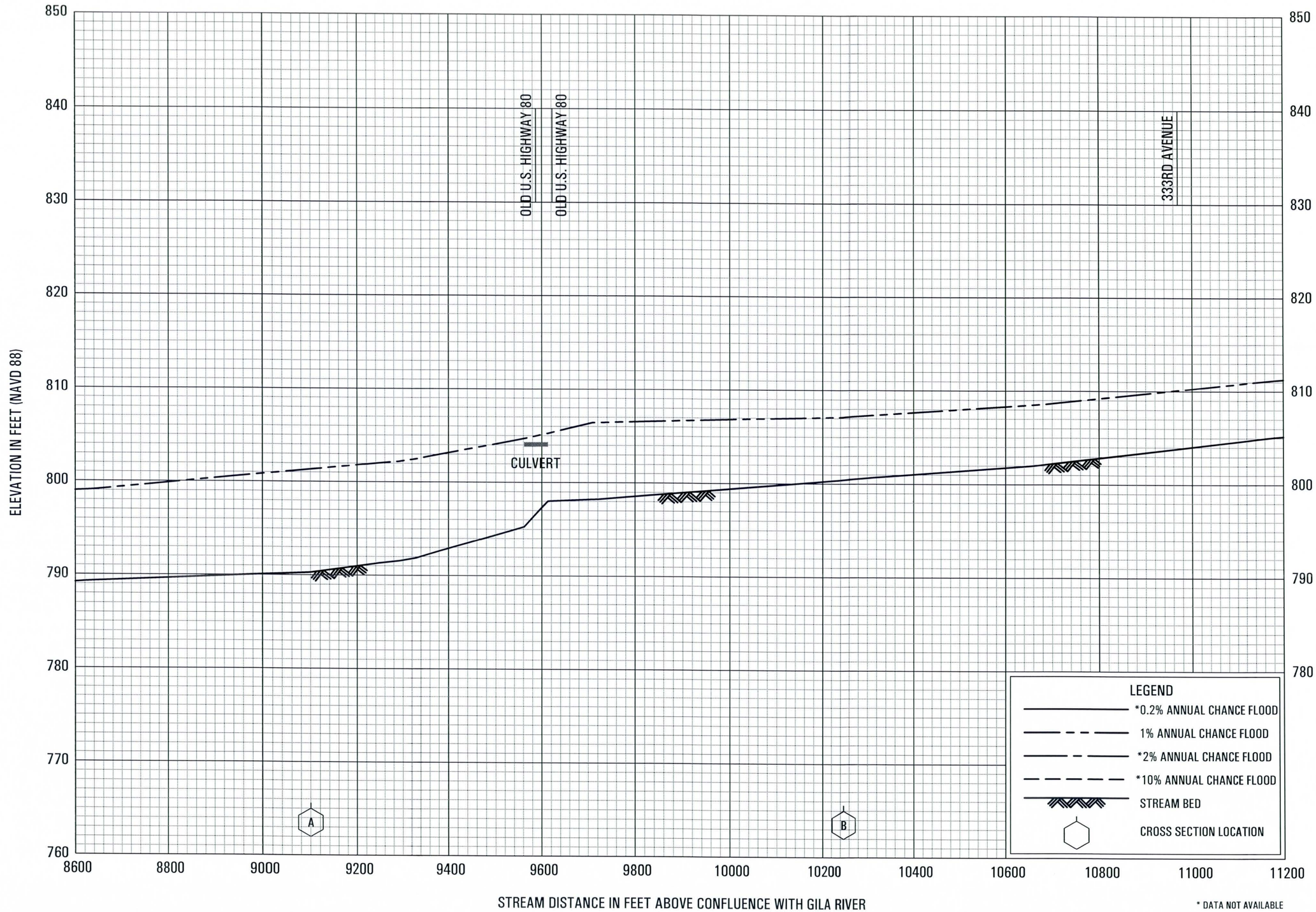


FLOOD PROFILES

LUKE WASH

FEDERAL EMERGENCY MANAGEMENT AGENCY

MARICOPA COUNTY, AZ

AND INCORPORATED AREAS

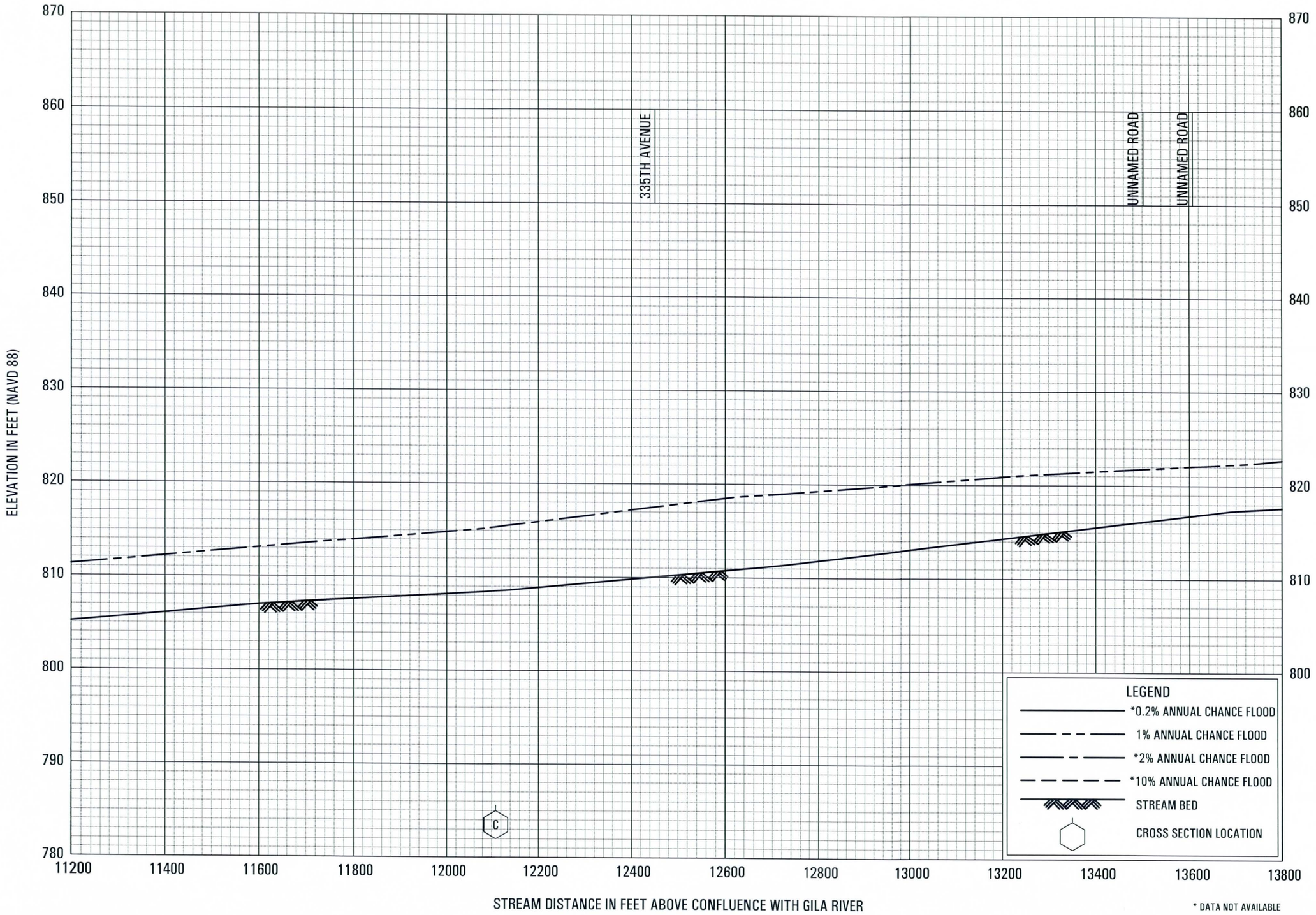


FLOOD PROFILES

LUKE WASH

FEDERAL EMERGENCY MANAGEMENT AGENCY

MARICOPA COUNTY, AZ

AND INCORPORATED AREAS

735P

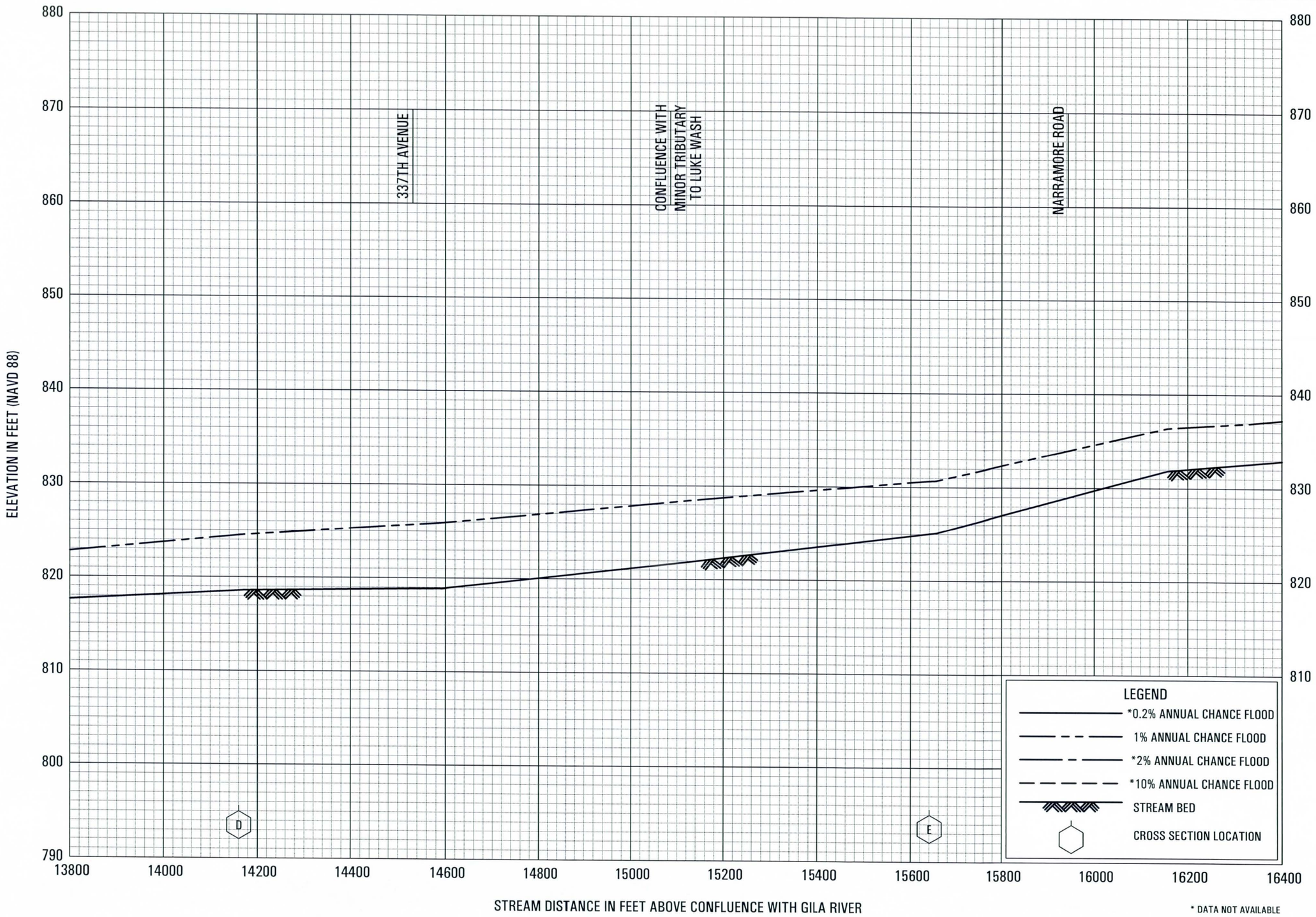


FLOOD PROFILES

LUKE WASH

FEDERAL EMERGENCY MANAGEMENT AGENCY

MARICOPA COUNTY, AZ

AND INCORPORATED AREAS

736P

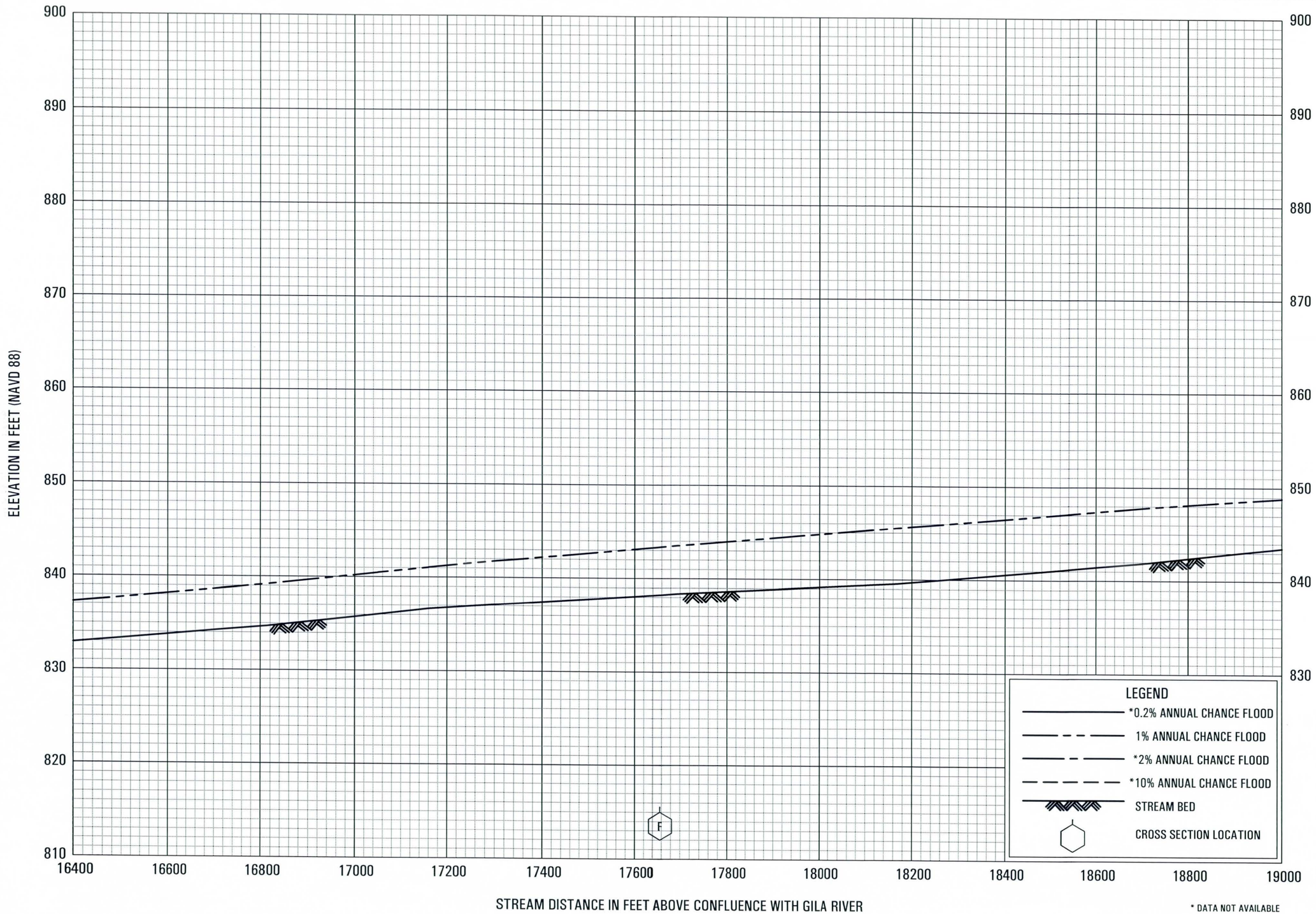


FLOOD PROFILES

LUKE WASH

FEDERAL EMERGENCY MANAGEMENT AGENCY

MARICOPA COUNTY, AZ

AND INCORPORATED AREAS

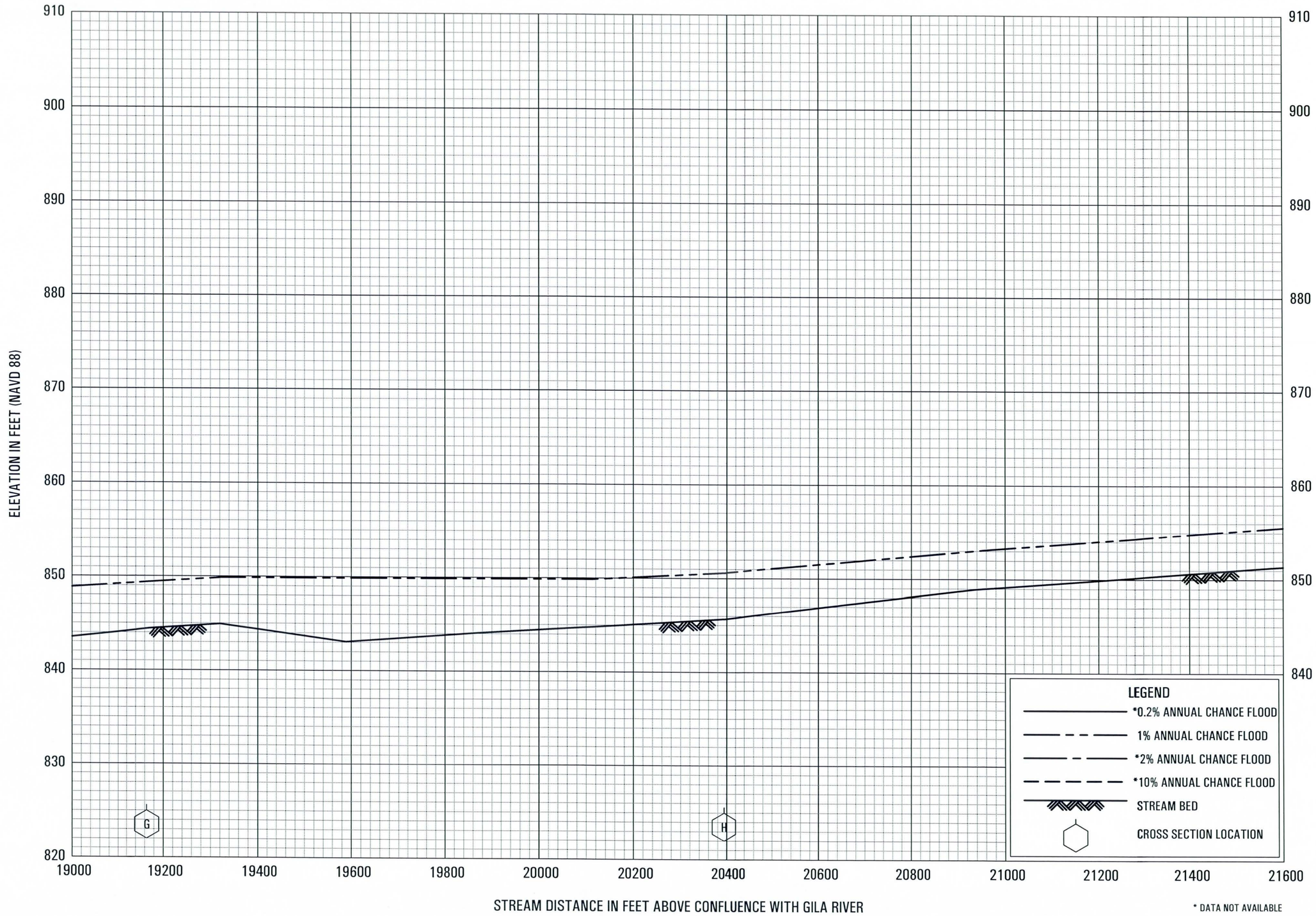


* DATA NOT AVAILABLE

FLOOD PROFILES

LUKE WASH

FEDERAL EMERGENCY MANAGEMENT AGENCY

MARICOPA COUNTY, AZ

AND INCORPORATED AREAS

738P

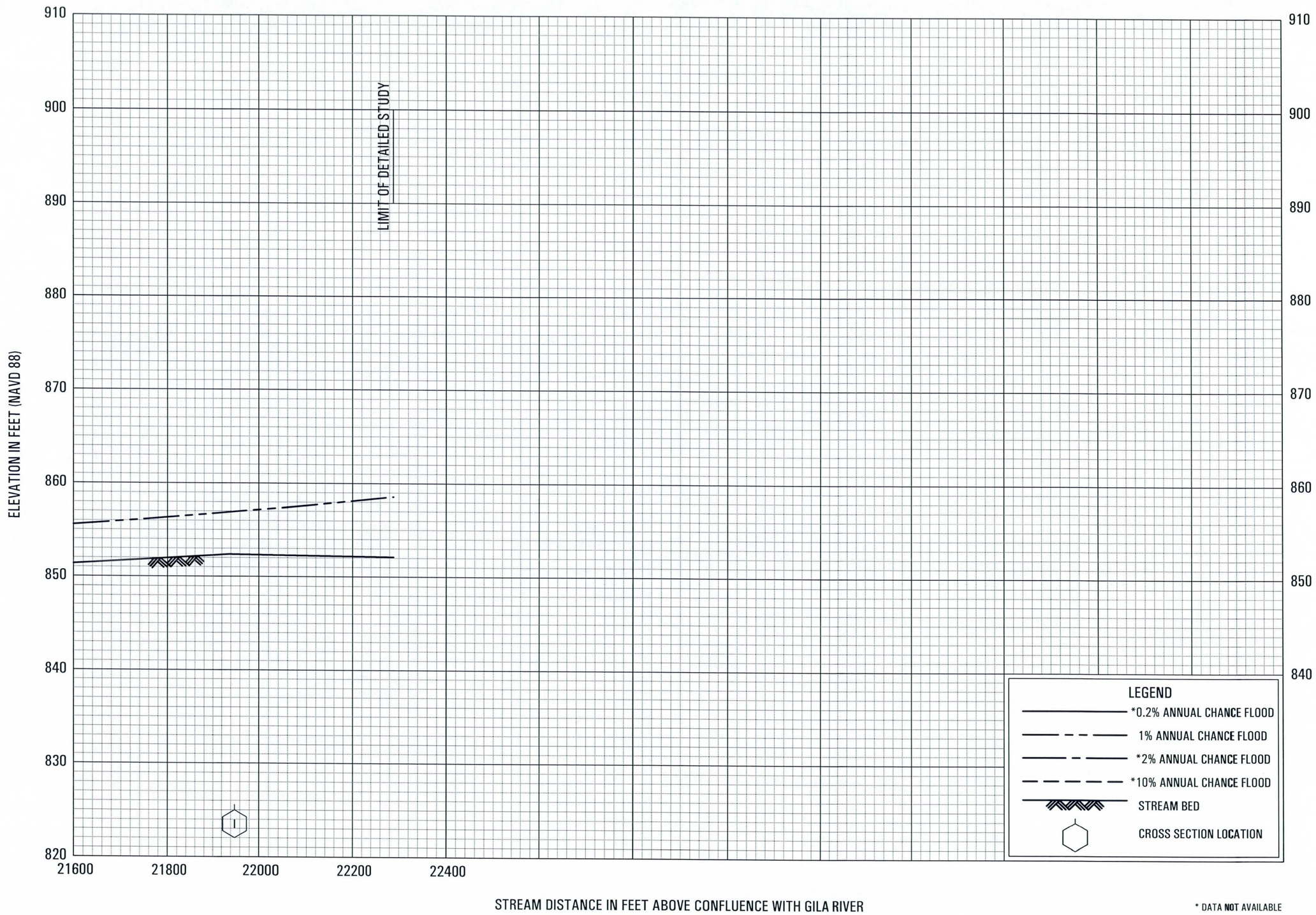


FLOOD PROFILES

LUKE WASH

FEDERAL EMERGENCY MANAGEMENT AGENCY

MARICOPA COUNTY, AZ

AND INCORPORATED AREAS

739P

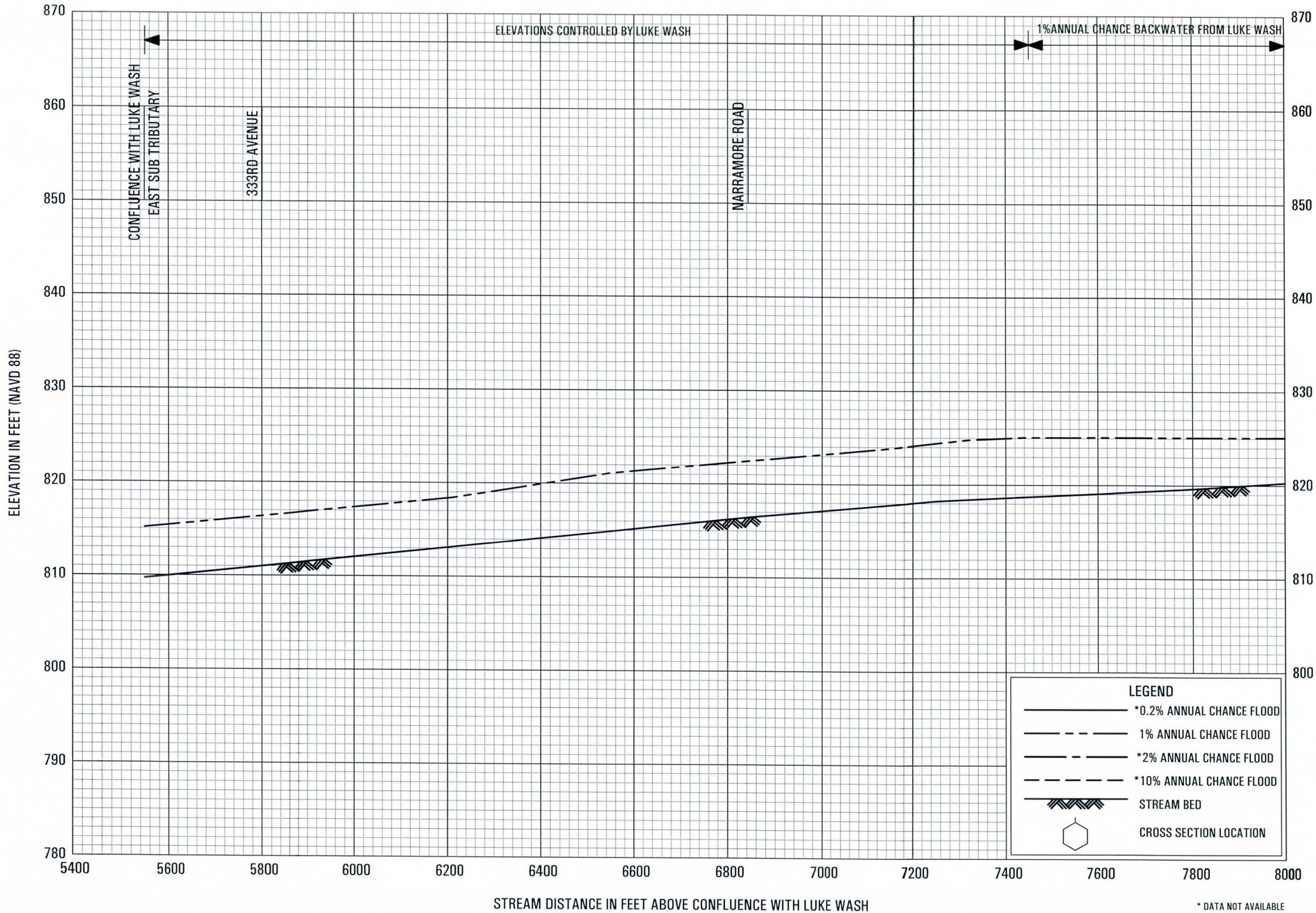


FLOOD PROFILES

LUKE WASH EAST MAIN TRIBUTARY

FEDERAL EMERGENCY MANAGEMENT AGENCY

MARICOPA COUNTY, AZ

AND INCORPORATED AREAS

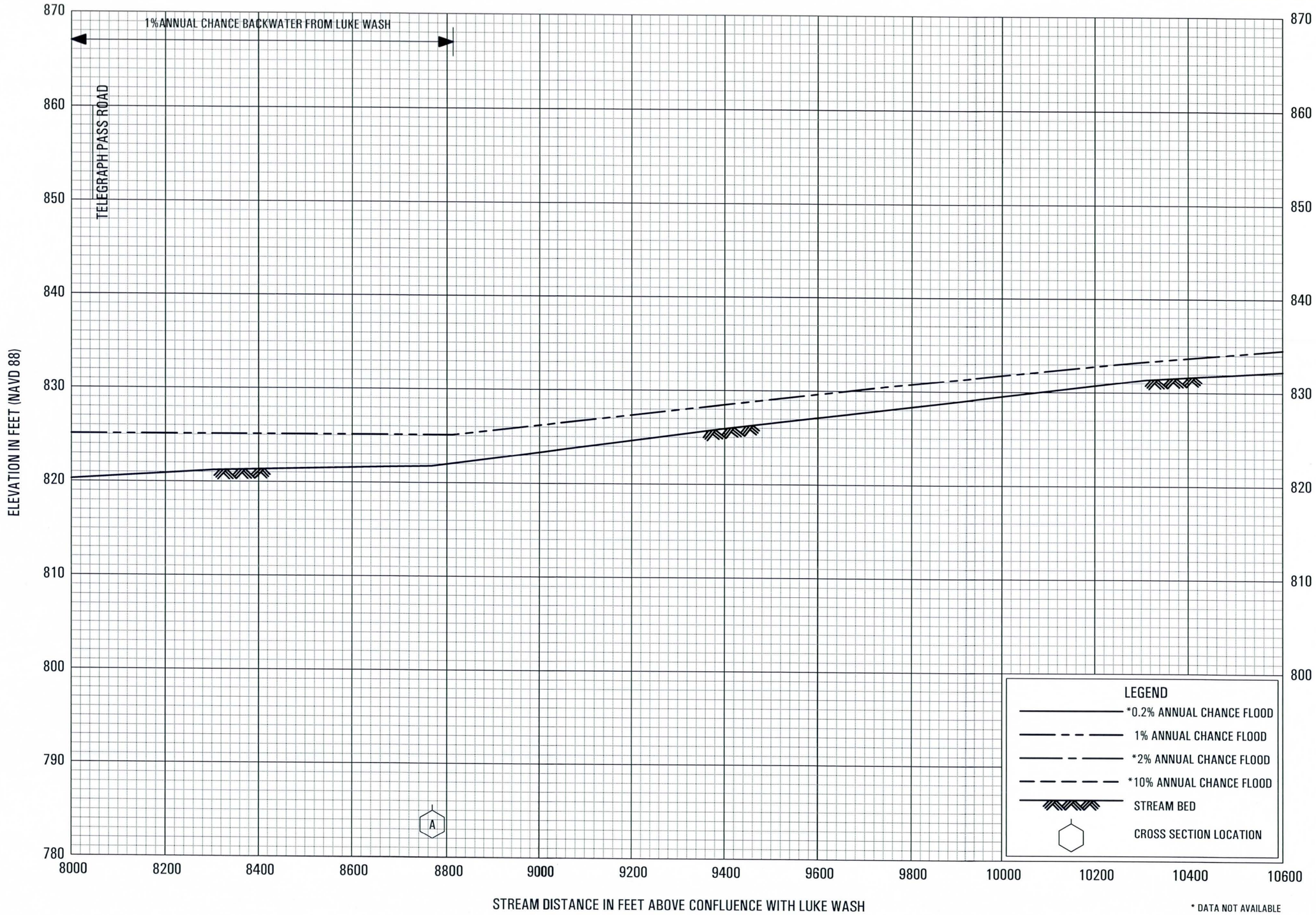


FLOOD PROFILES

LUKE WASH EAST MAIN TRIBUTARY

FEDERAL EMERGENCY MANAGEMENT AGENCY

MARICOPA COUNTY, AZ

AND INCORPORATED AREAS

741P

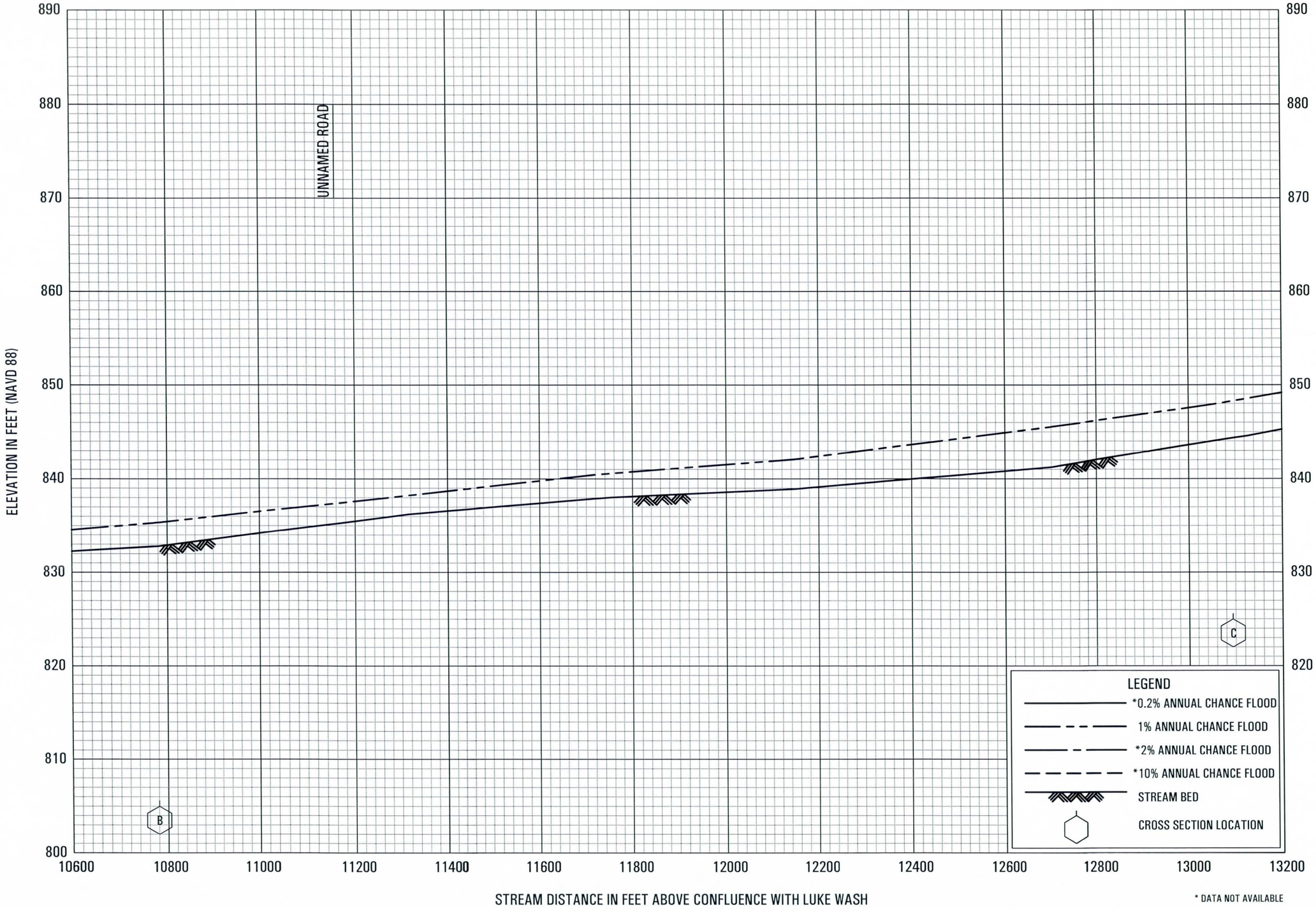


FLOOD PROFILES

LUKE WASH EAST MAIN TRIBUTARY

FEDERAL EMERGENCY MANAGEMENT AGENCY

MARICOPA COUNTY, AZ

AND INCORPORATED AREAS

742P

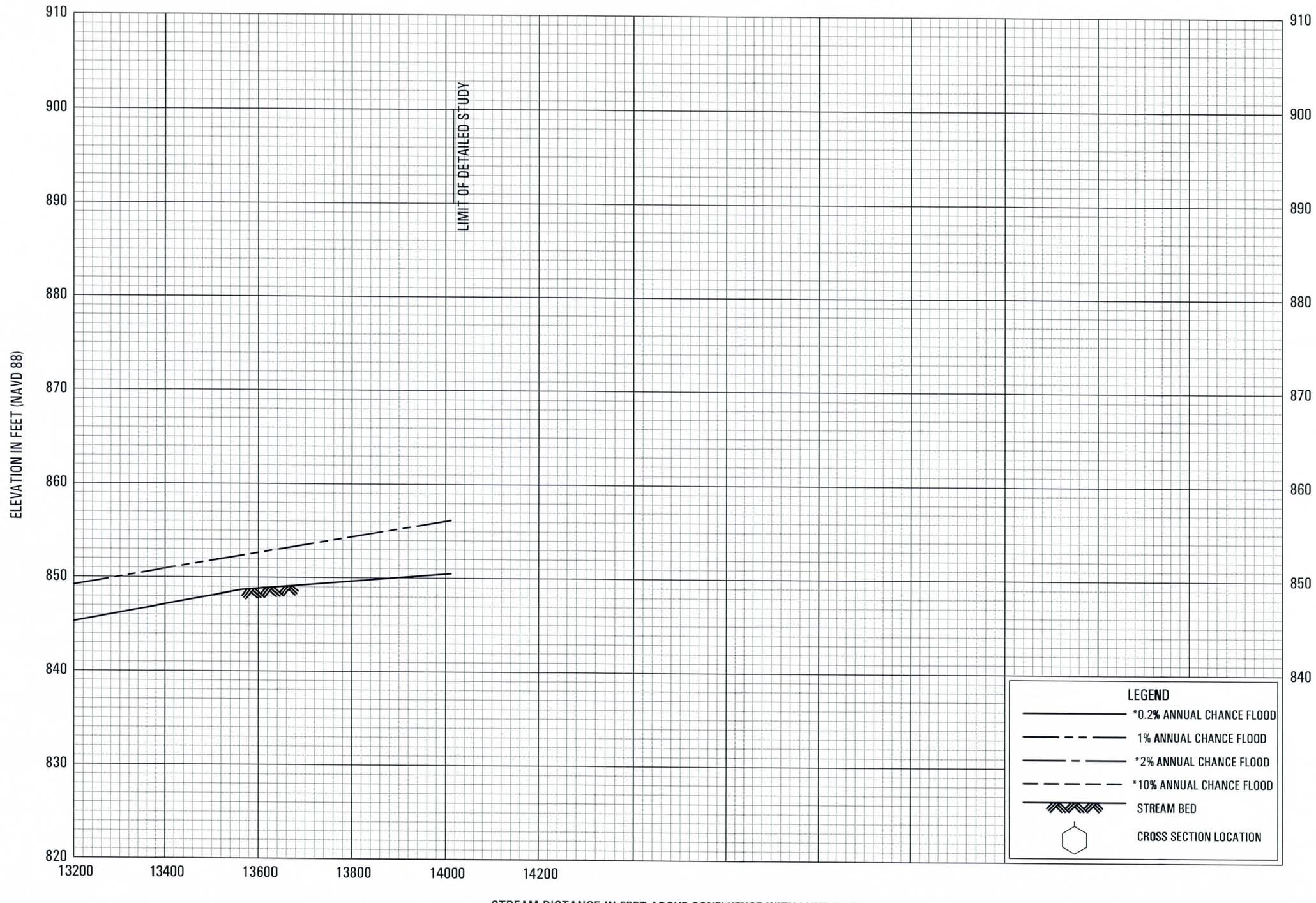


FLOOD PROFILES

LUKE WASH EAST MAIN TRIBUTARY

FEDERAL EMERGENCY MANAGEMENT AGENCY

MARICOPA COUNTY, AZ

AND INCORPORATED AREAS

743P

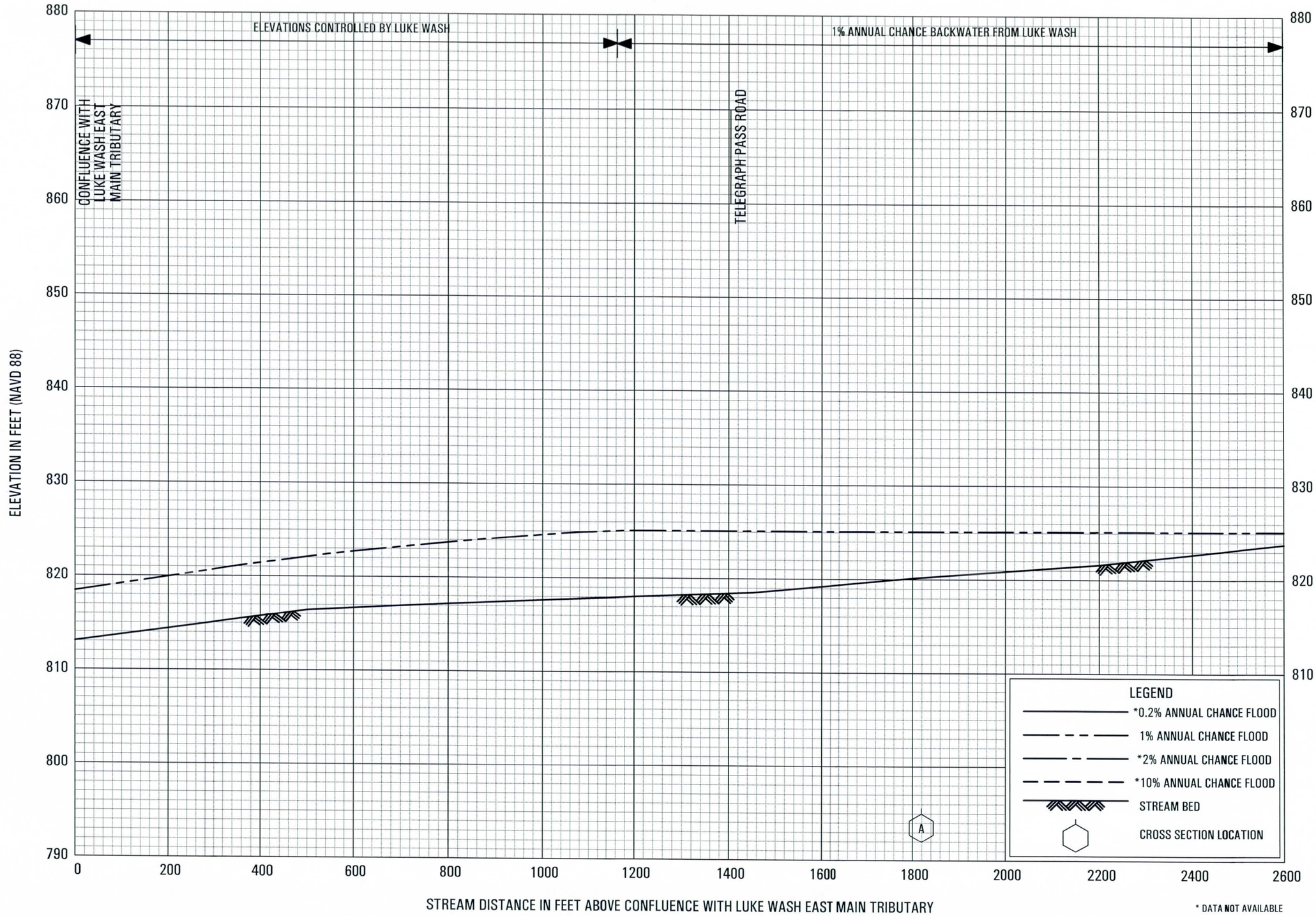


FLOOD PROFILES

LUKE WASH EAST SUB TRIBUTARY

FEDERAL EMERGENCY MANAGEMENT AGENCY

MARICOPA COUNTY, AZ

AND INCORPORATED AREAS

744P

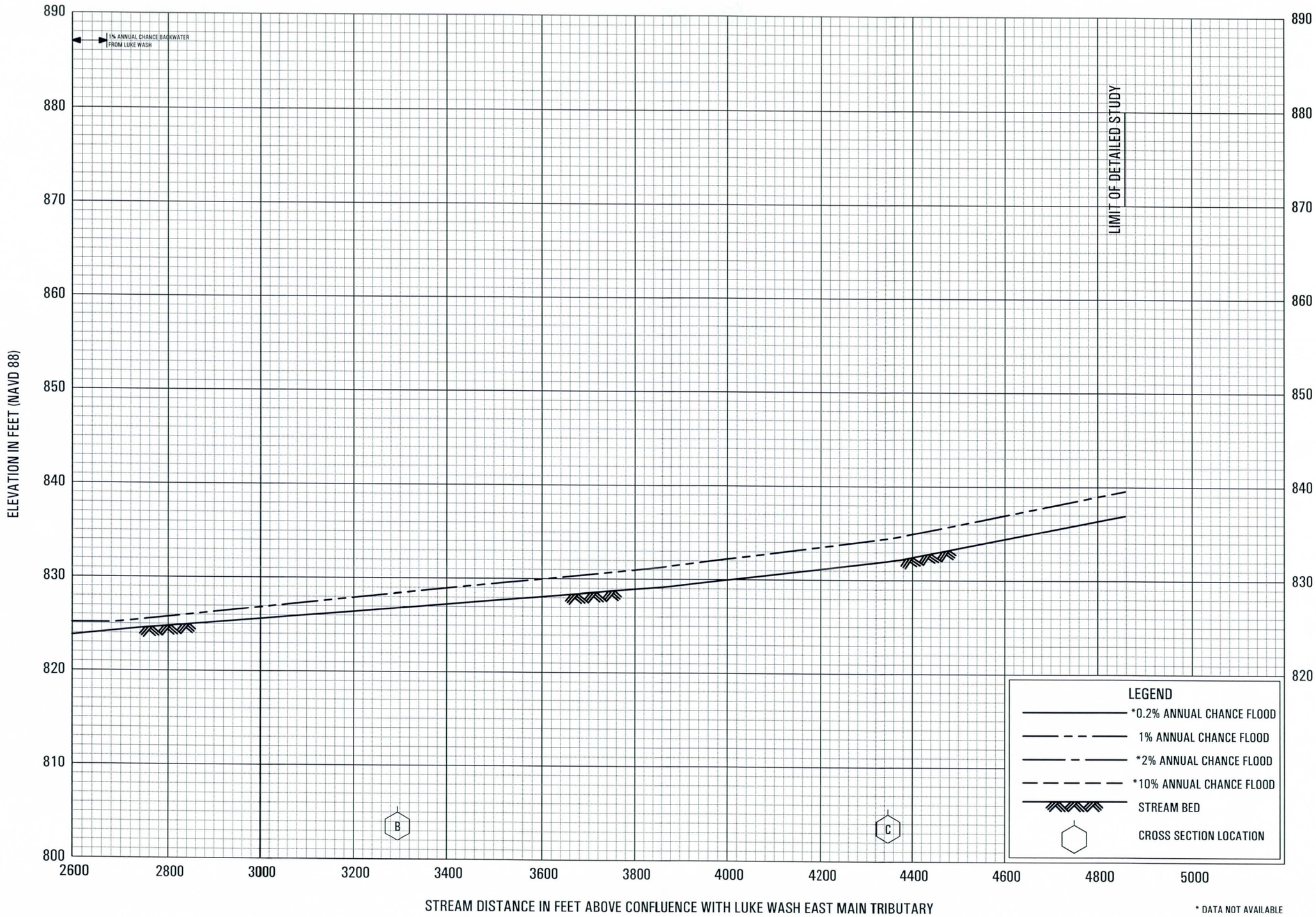


FLOOD PROFILES

LUKE WASH EAST SUB TRIBUTARY

FEDERAL EMERGENCY MANAGEMENT AGENCY

MARICOPA COUNTY, AZ

AND INCORPORATED AREAS

745P

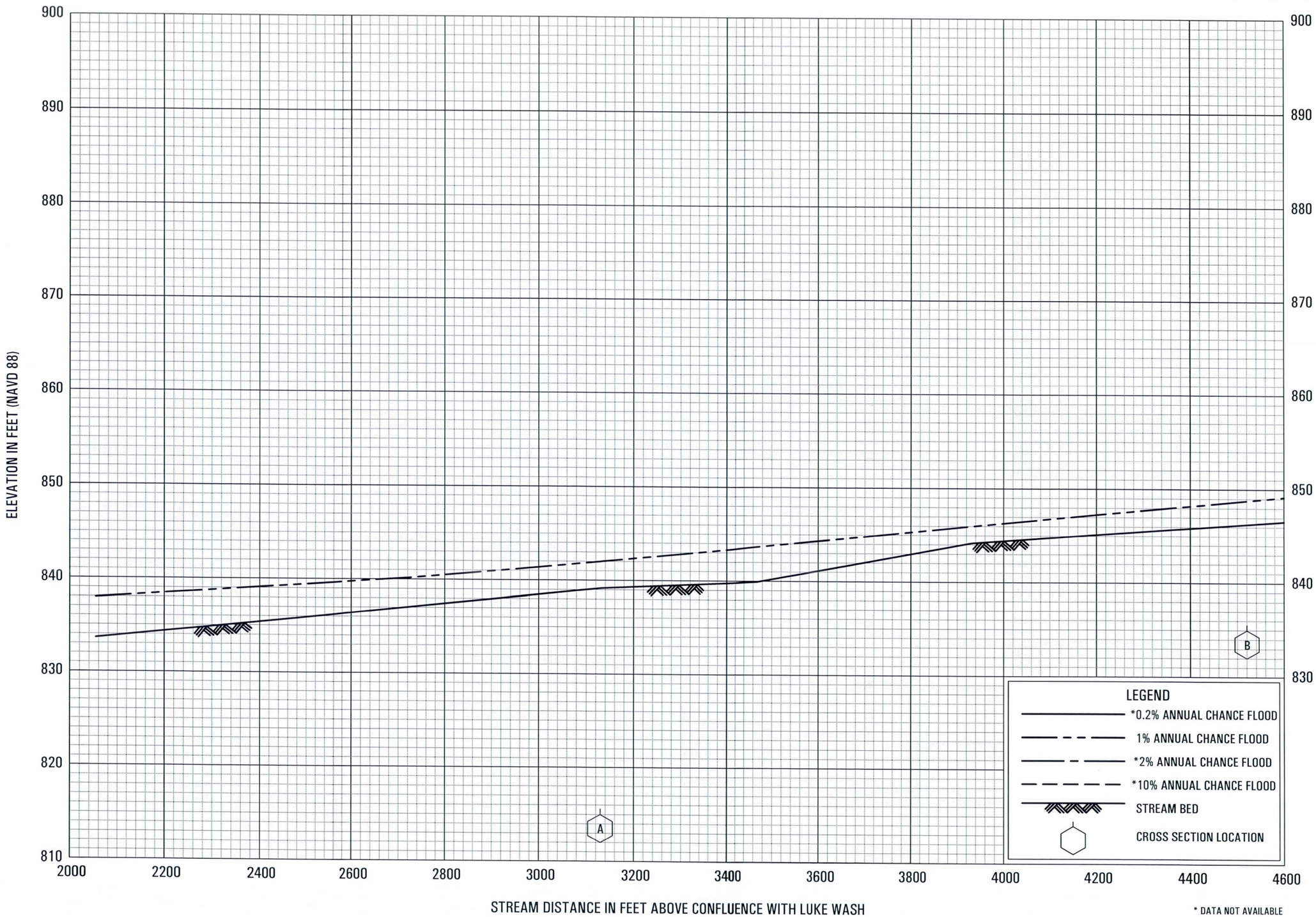


* DATA NOT AVAILABLE

FLOOD PROFILES

LUKE WASH MINOR TRIBUTARY

FEDERAL EMERGENCY MANAGEMENT AGENCY

MARICOPA COUNTY, AZ

AND INCORPORATED AREAS

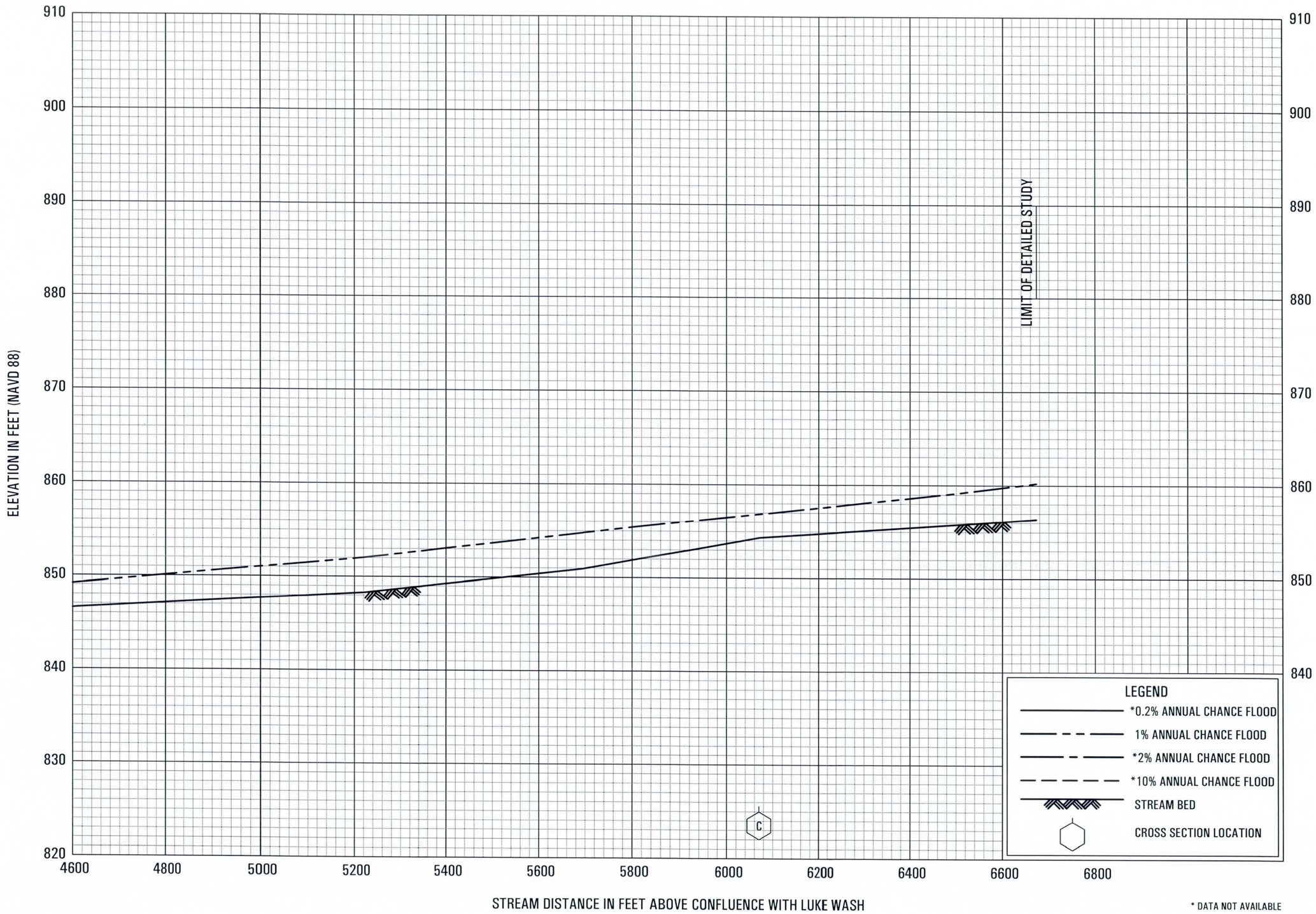


* DATA NOT AVAILABLE

FLOOD PROFILES

LUKE WASH MINOR TRIBUTARY

FEDERAL EMERGENCY MANAGEMENT AGENCY

MARICOPA COUNTY, AZ

AND INCORPORATED AREAS

747P

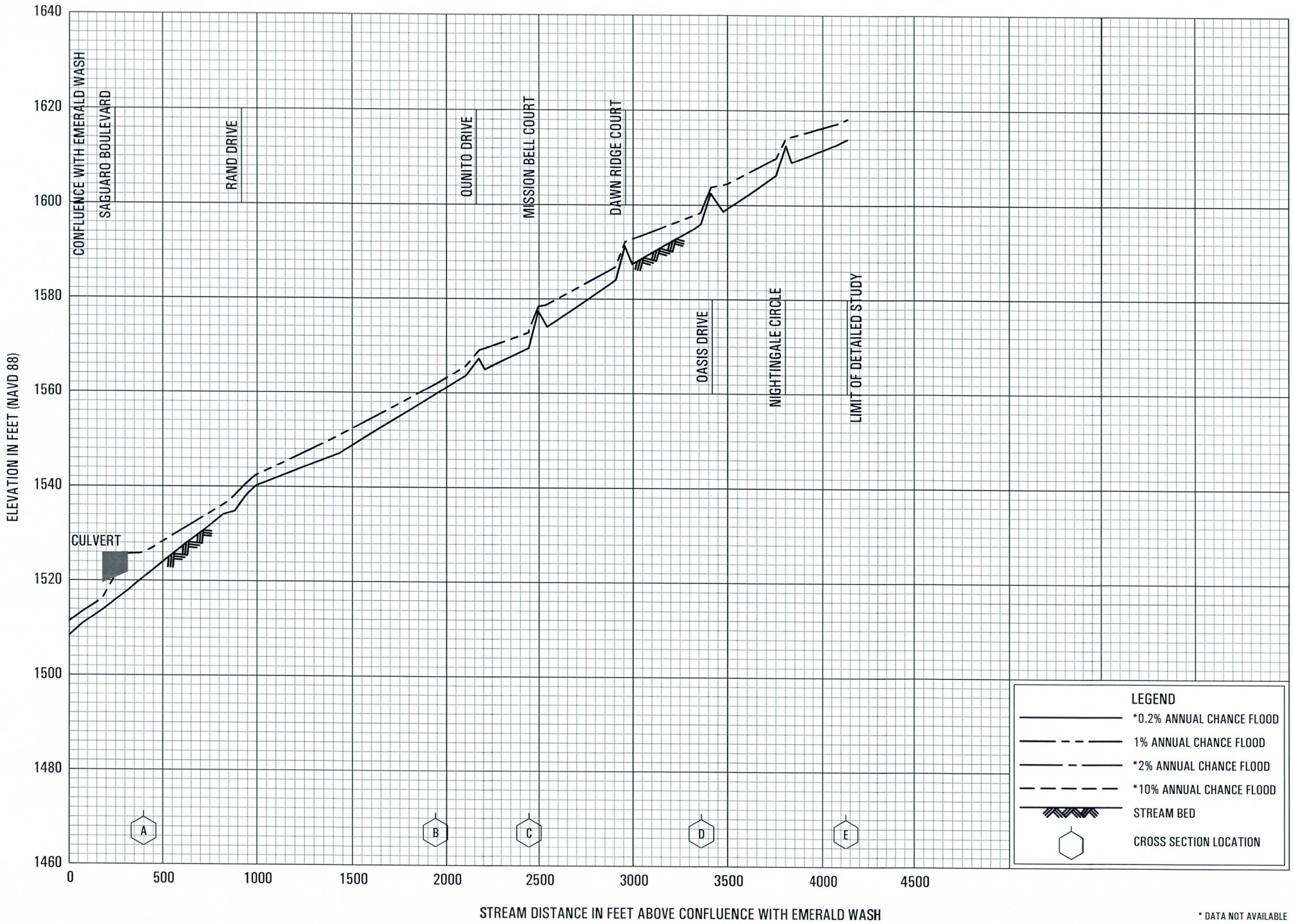


FLOOD PROFILES

MALTA DRAIN

FEDERAL EMERGENCY MANAGEMENT AGENCY

MARICOPA COUNTY, AZ

AND INCORPORATED AREAS

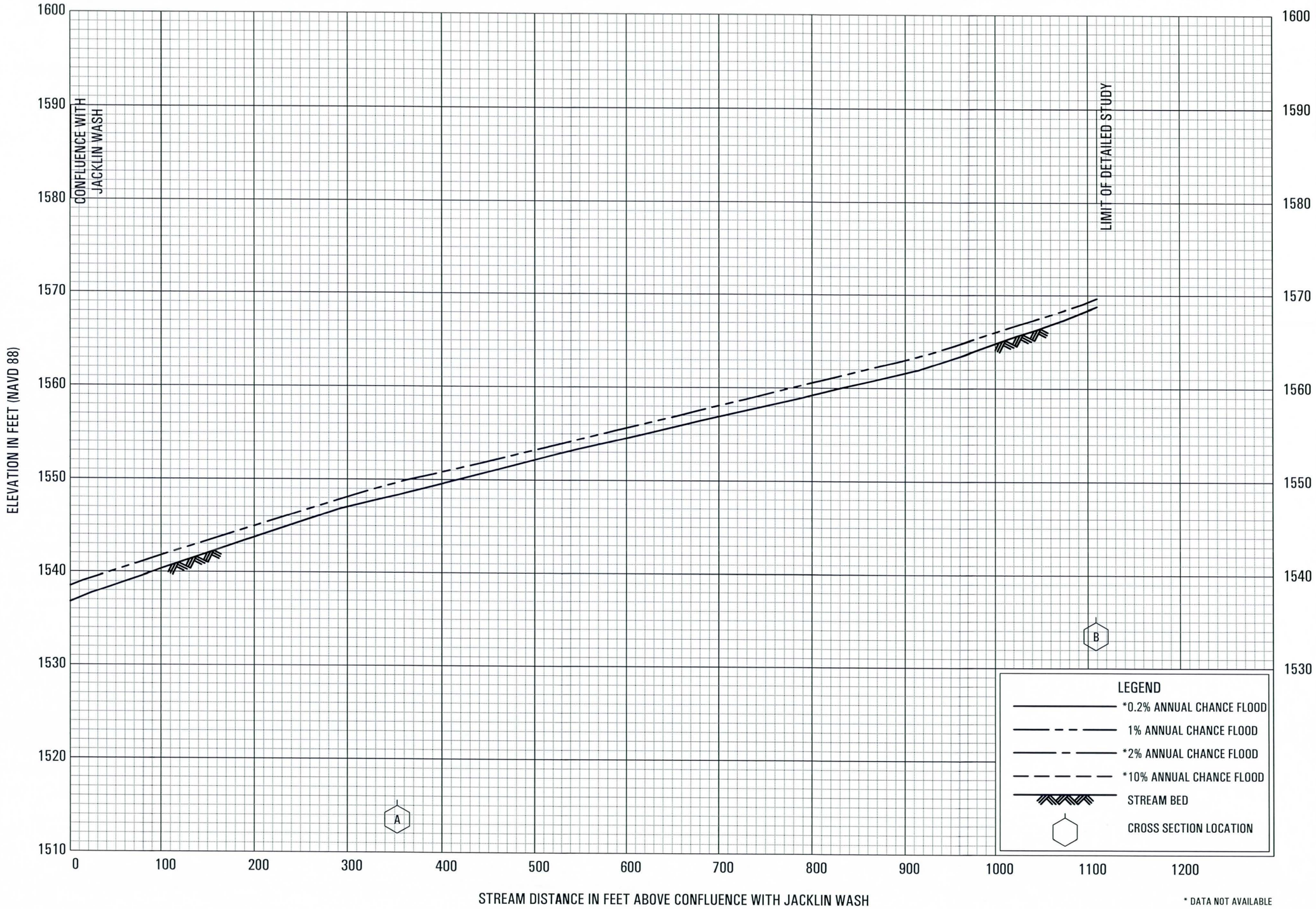


FLOOD PROFILES

MANGRUM WASH

FEDERAL EMERGENCY MANAGEMENT AGENCY

MARICOPA COUNTY, AZ

AND INCORPORATED AREAS

749P

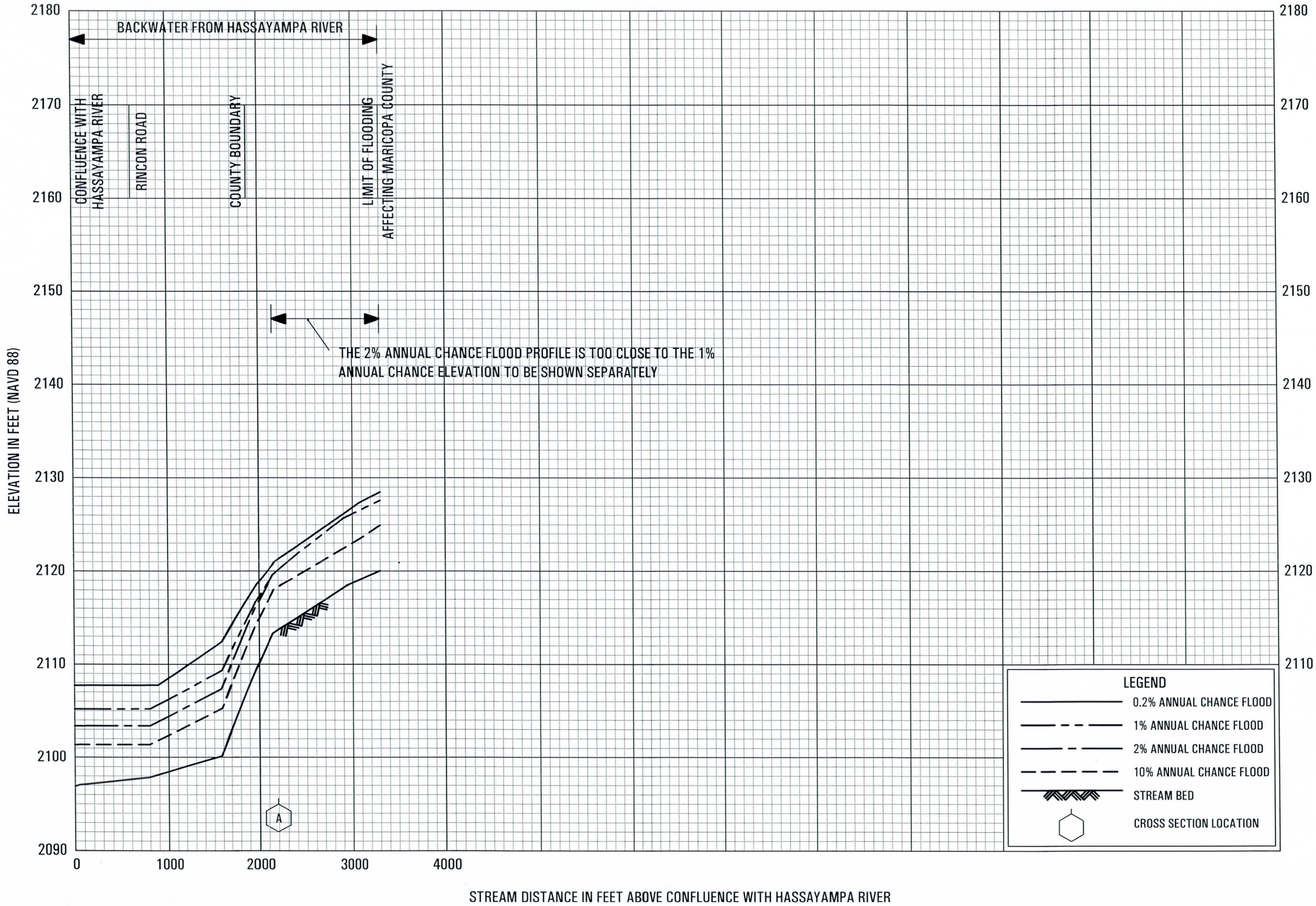


FLOOD PROFILES

MARTINEZ WASH

FEDERAL EMERGENCY MANAGEMENT AGENCY

MARICOPA COUNTY, AZ

AND INCORPORATED AREAS

750P

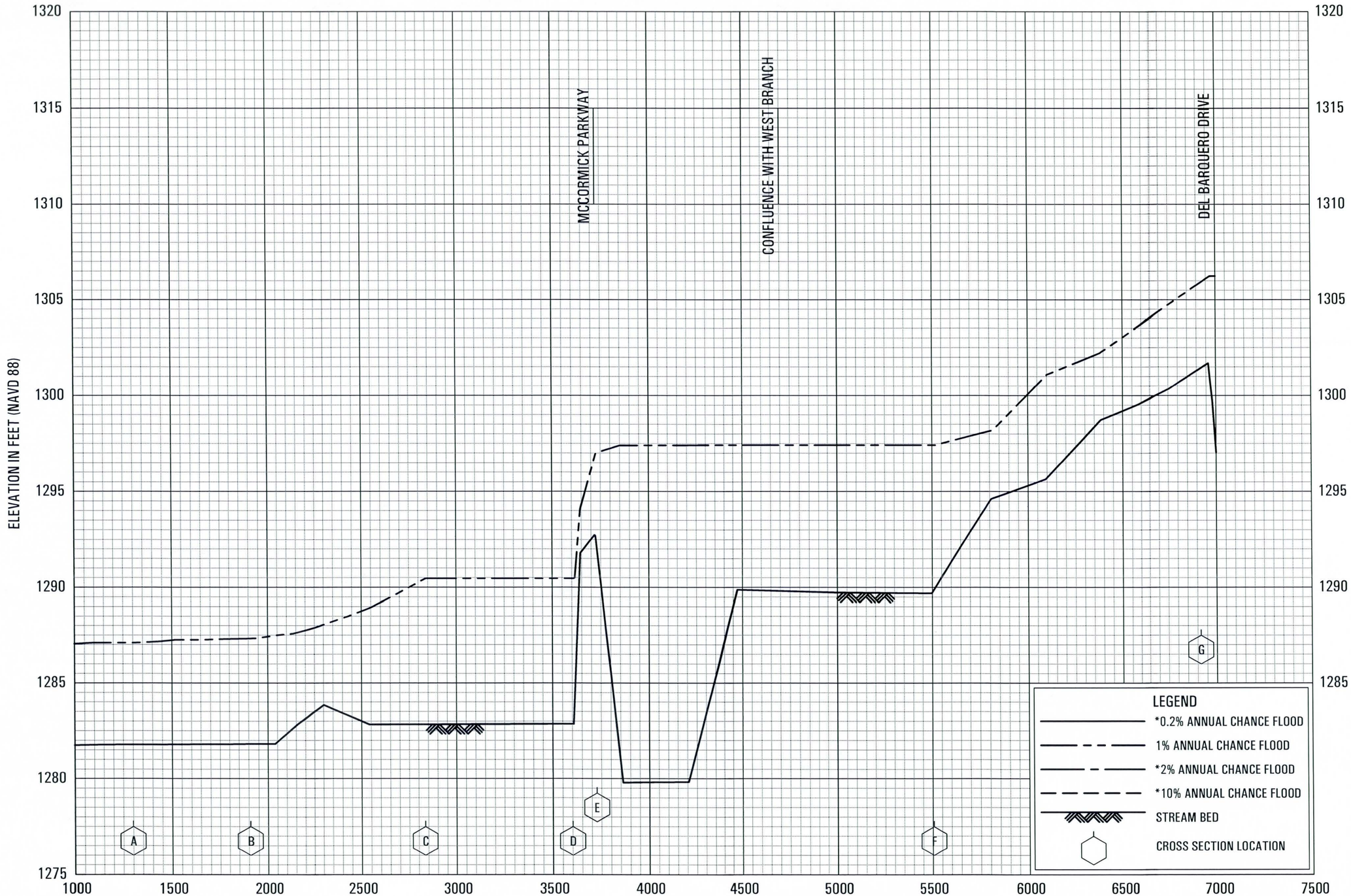


* DATA NOT AVAILABLE

FLOOD PROFILES

MCCORMICK RANCH LAKES EAST BRANCH

FEDERAL EMERGENCY MANAGEMENT AGENCY

MARICOPA COUNTY, AZ

AND INCORPORATED AREAS

751P

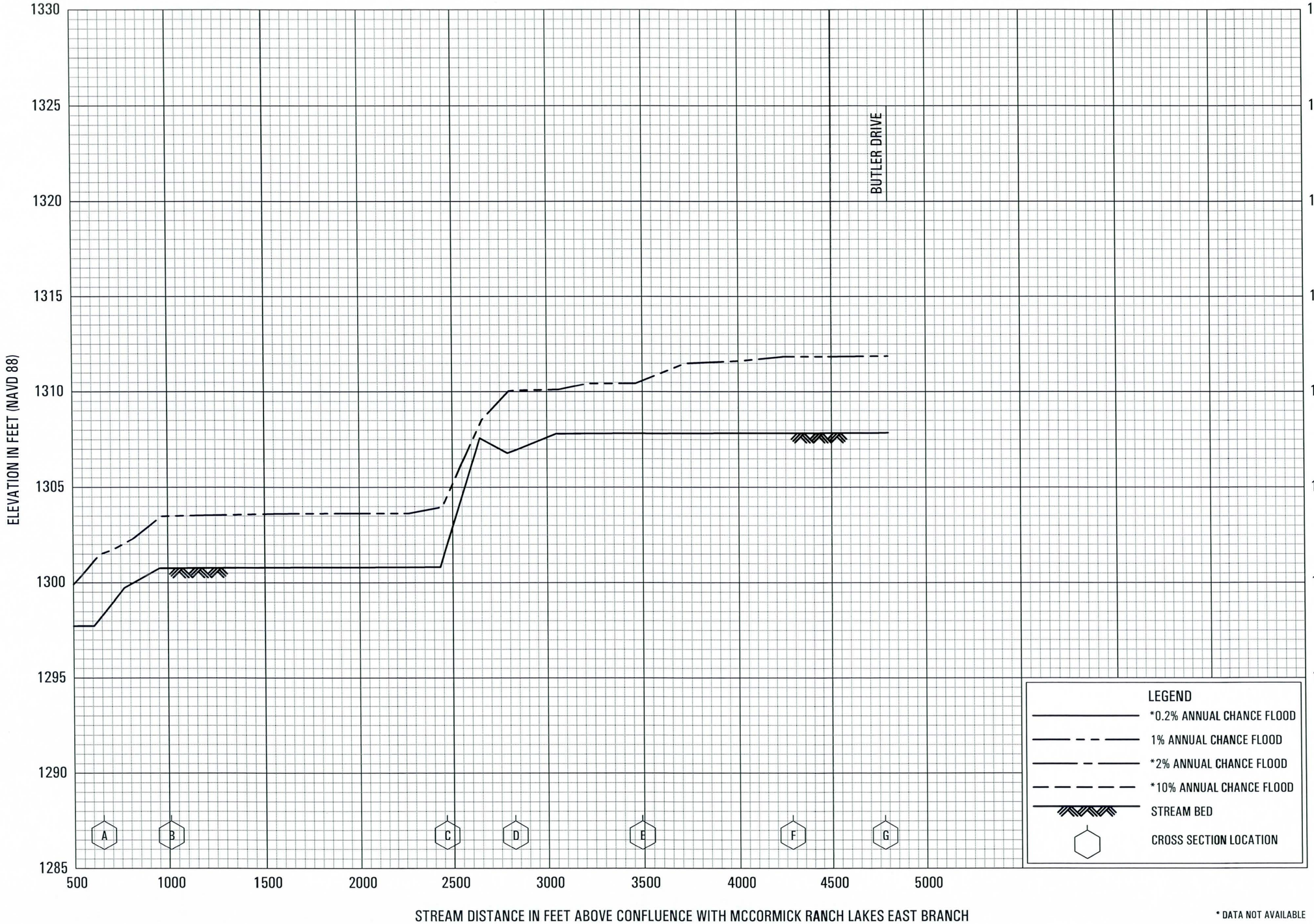


FLOOD PROFILES

MCCORMICK RANCH LAKES WEST BRANCH

FEDERAL EMERGENCY MANAGEMENT AGENCY

MARICOPA COUNTY, AZ

AND INCORPORATED AREAS

752P

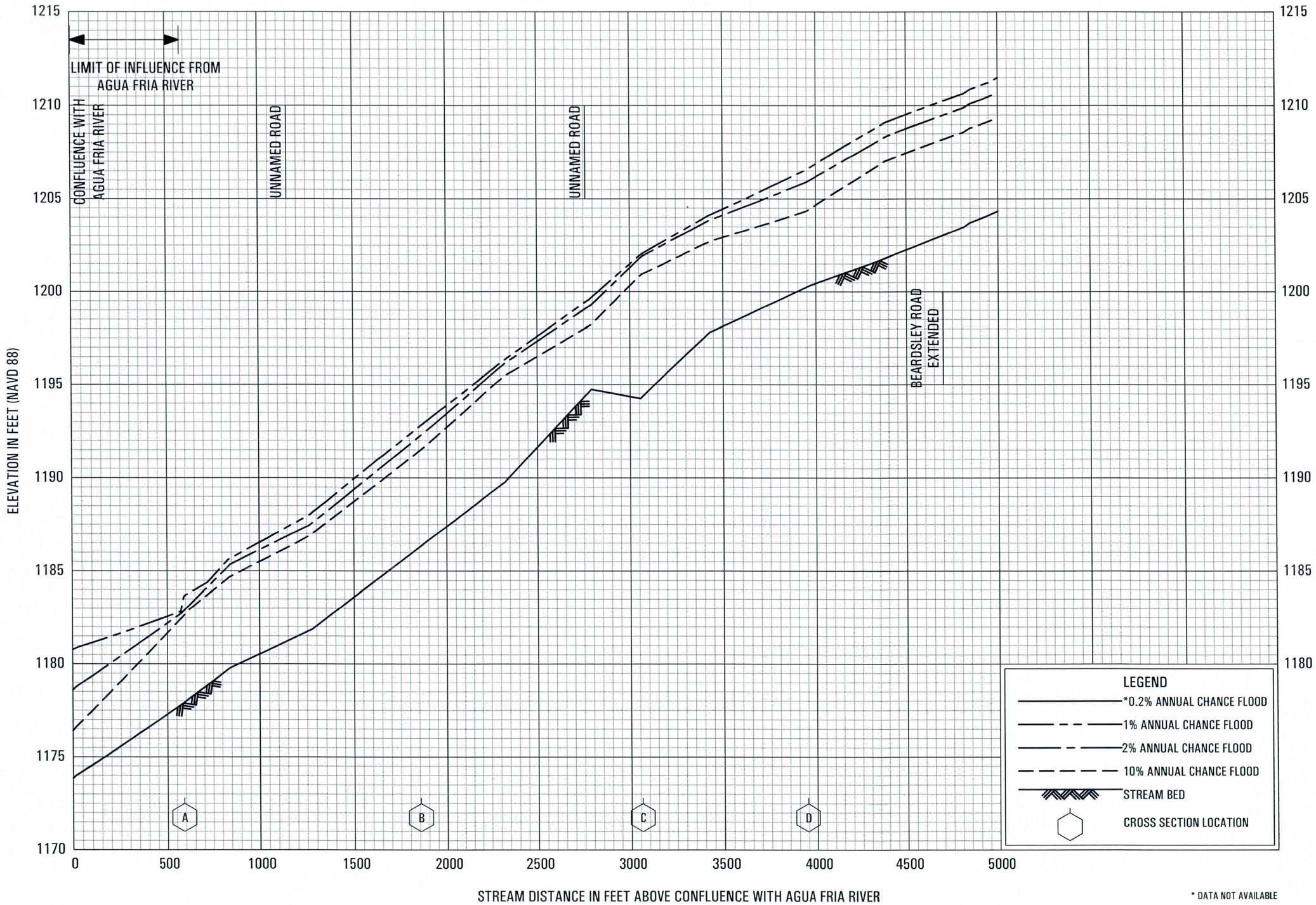


FLOOD PROFILES

MCMICKEN DAM OUTLET WASH

FEDERAL EMERGENCY MANAGEMENT AGENCY

MARICOPA COUNTY, AZ

AND INCORPORATED AREAS

753P

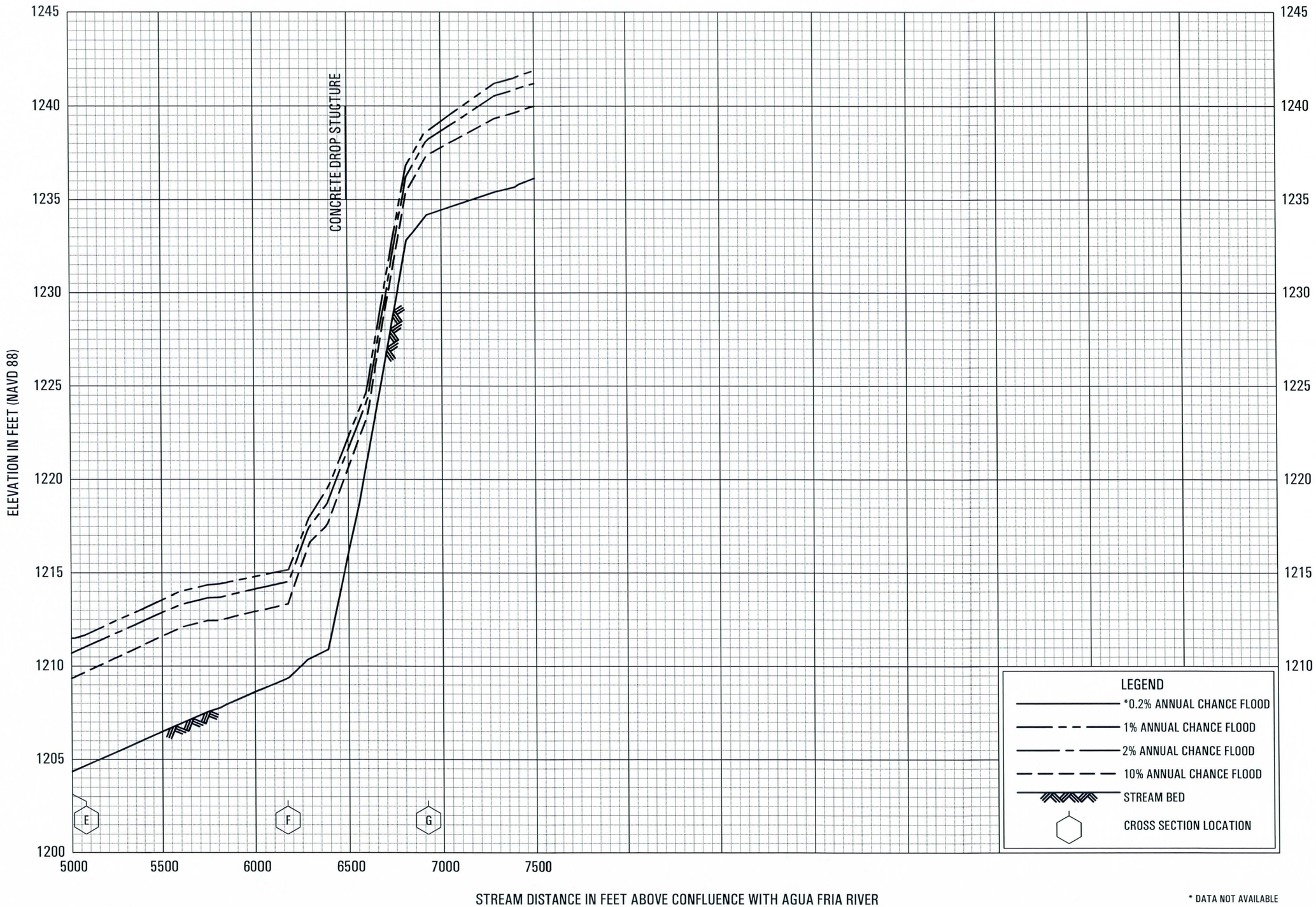


* DATA NOT AVAILABLE

FLOOD PROFILES

MCMICKEN DAM OUTLET WASH

FEDERAL EMERGENCY MANAGEMENT AGENCY

MARICOPA COUNTY, AZ

AND INCORPORATED AREAS

754P

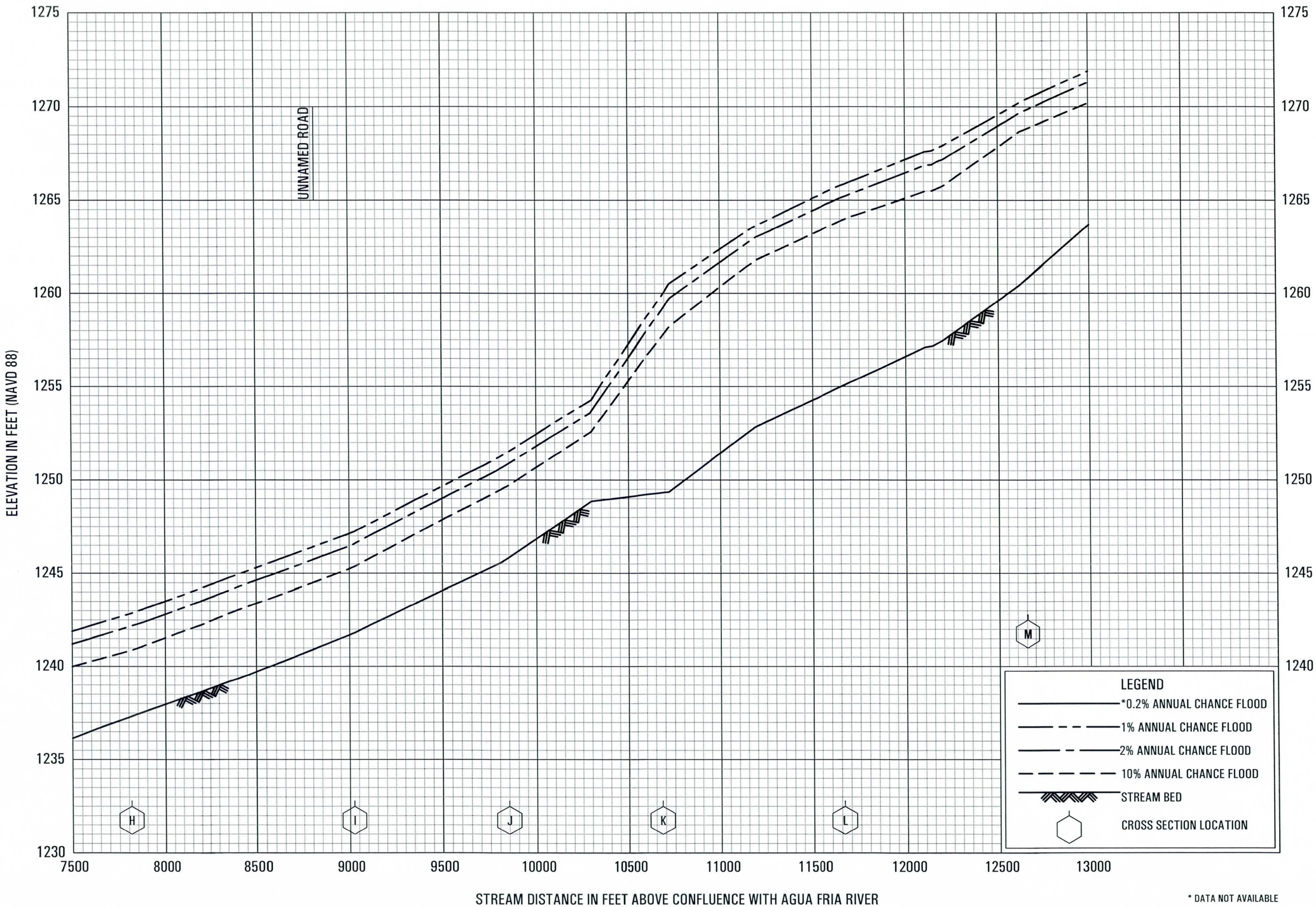


FLOOD PROFILES

MCMICKEN DAM OUTLET WASH

FEDERAL EMERGENCY MANAGEMENT AGENCY

MARICOPA COUNTY, AZ

AND INCORPORATED AREAS

755P

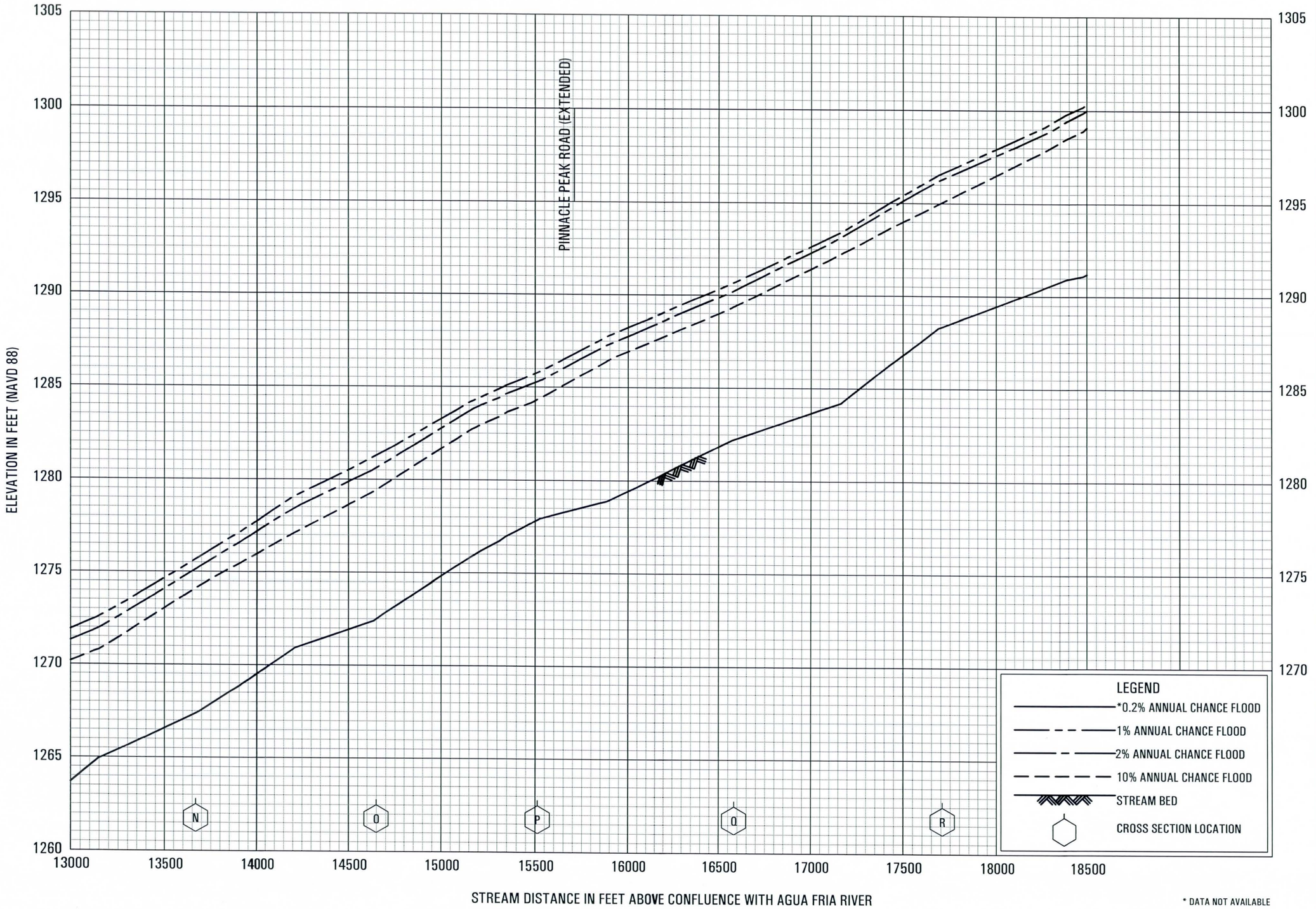


FLOOD PROFILES

MCMICKEN DAM OUTLET WASH

FEDERAL EMERGENCY MANAGEMENT AGENCY

MARICOPA COUNTY, AZ

AND INCORPORATED AREAS

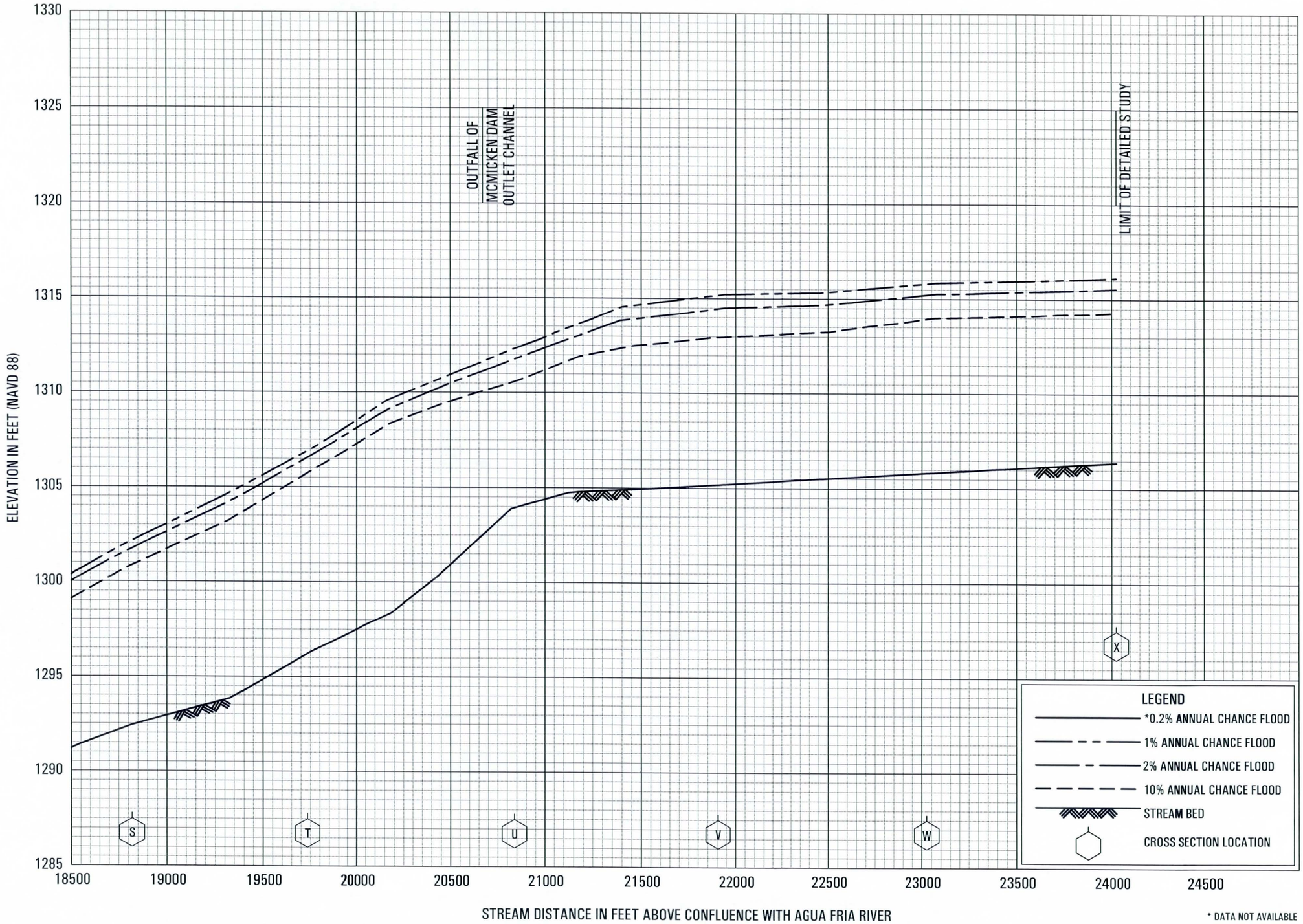


FLOOD PROFILES

MCMICKEN DAM OUTLET WASH

FEDERAL EMERGENCY MANAGEMENT AGENCY

MARICOPA COUNTY, AZ

AND INCORPORATED AREAS

757P

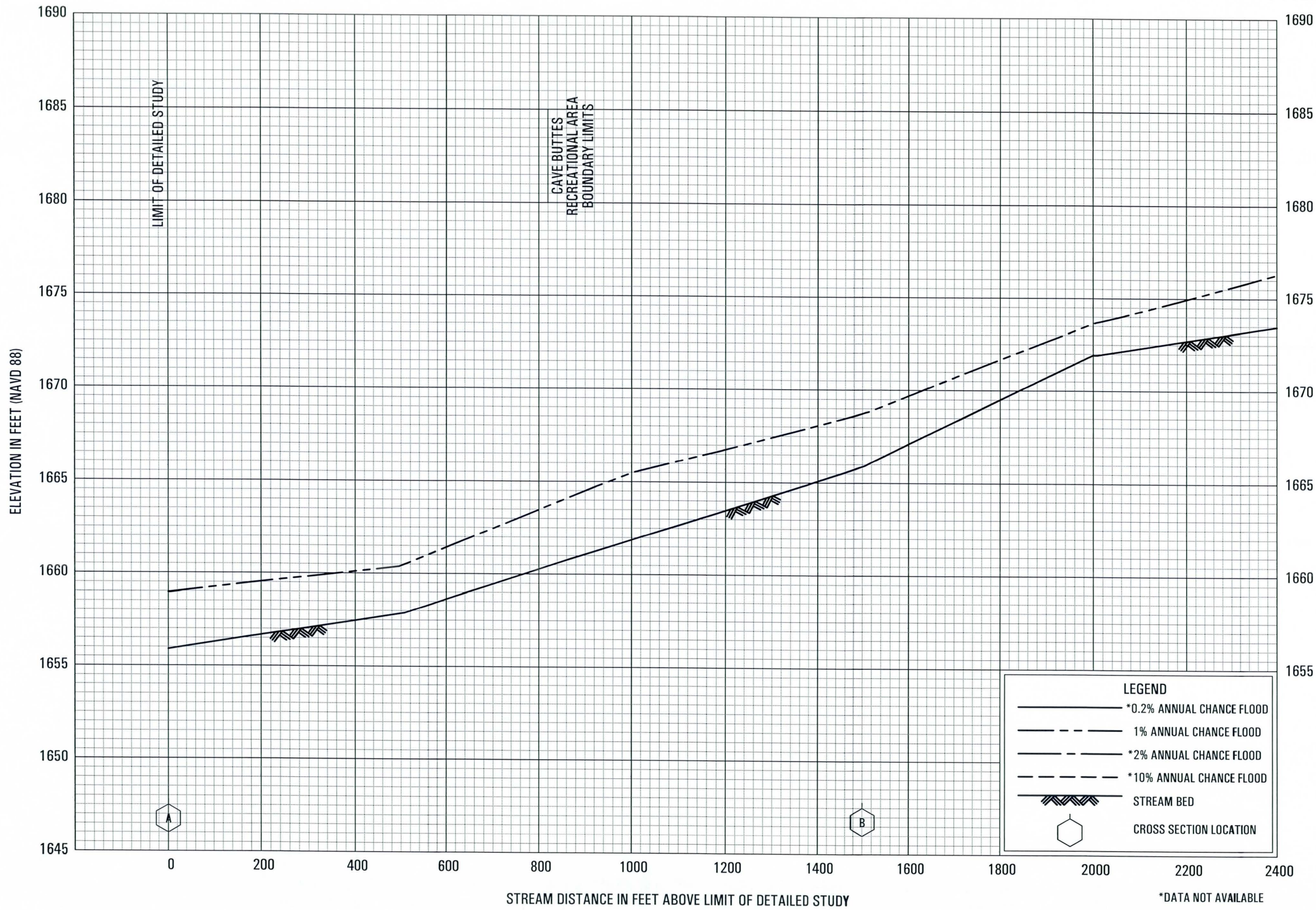


FLOOD PROFILES

MESQUITE TANK WASH

FEDERAL EMERGENCY MANAGEMENT AGENCY

MARICOPA COUNTY, AZ

AND INCORPORATED AREAS

758P

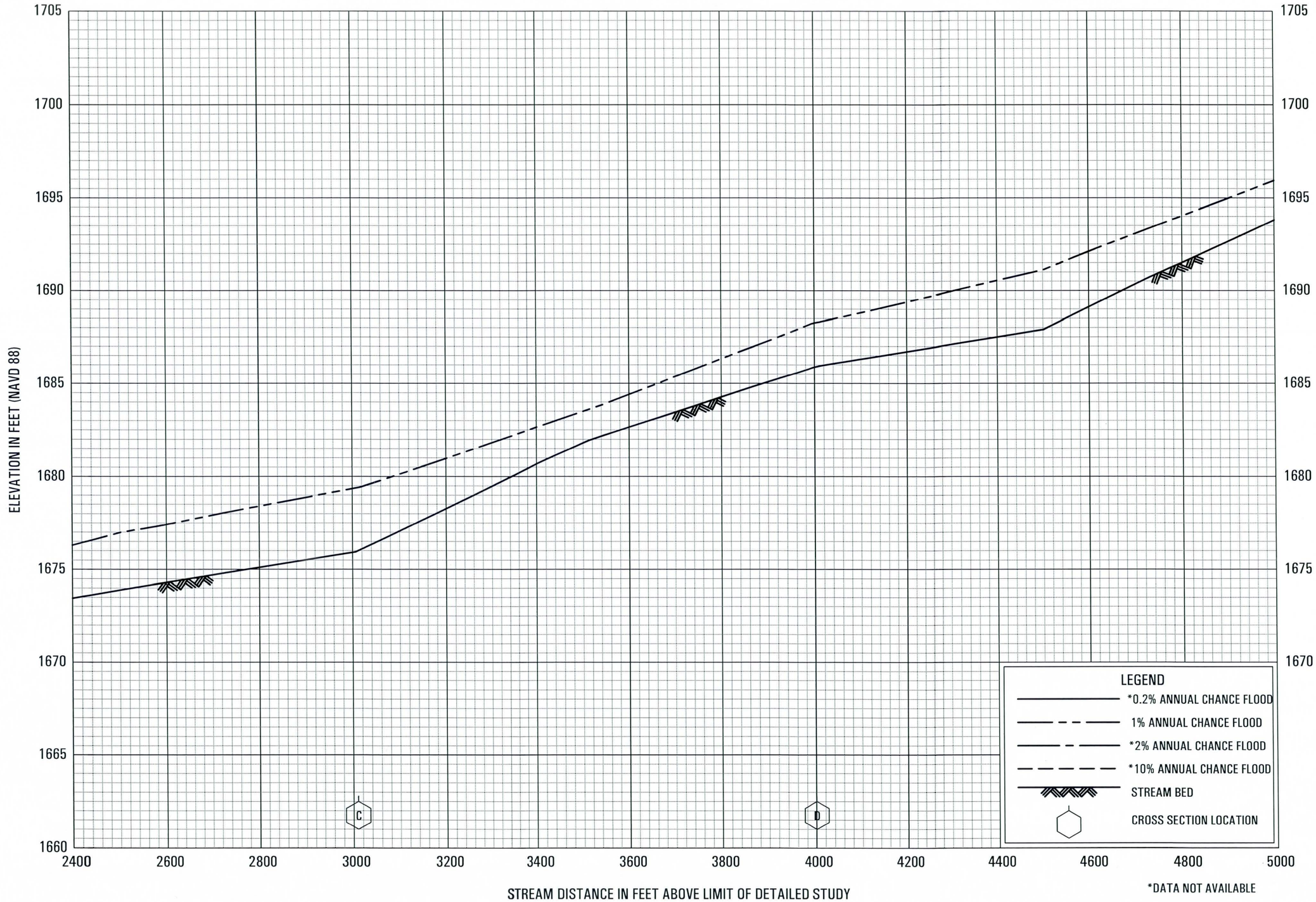


FLOOD PROFILES

MESQUITE TANK WASH

FEDERAL EMERGENCY MANAGEMENT AGENCY

MARICOPA COUNTY, AZ

AND INCORPORATED AREAS

759P

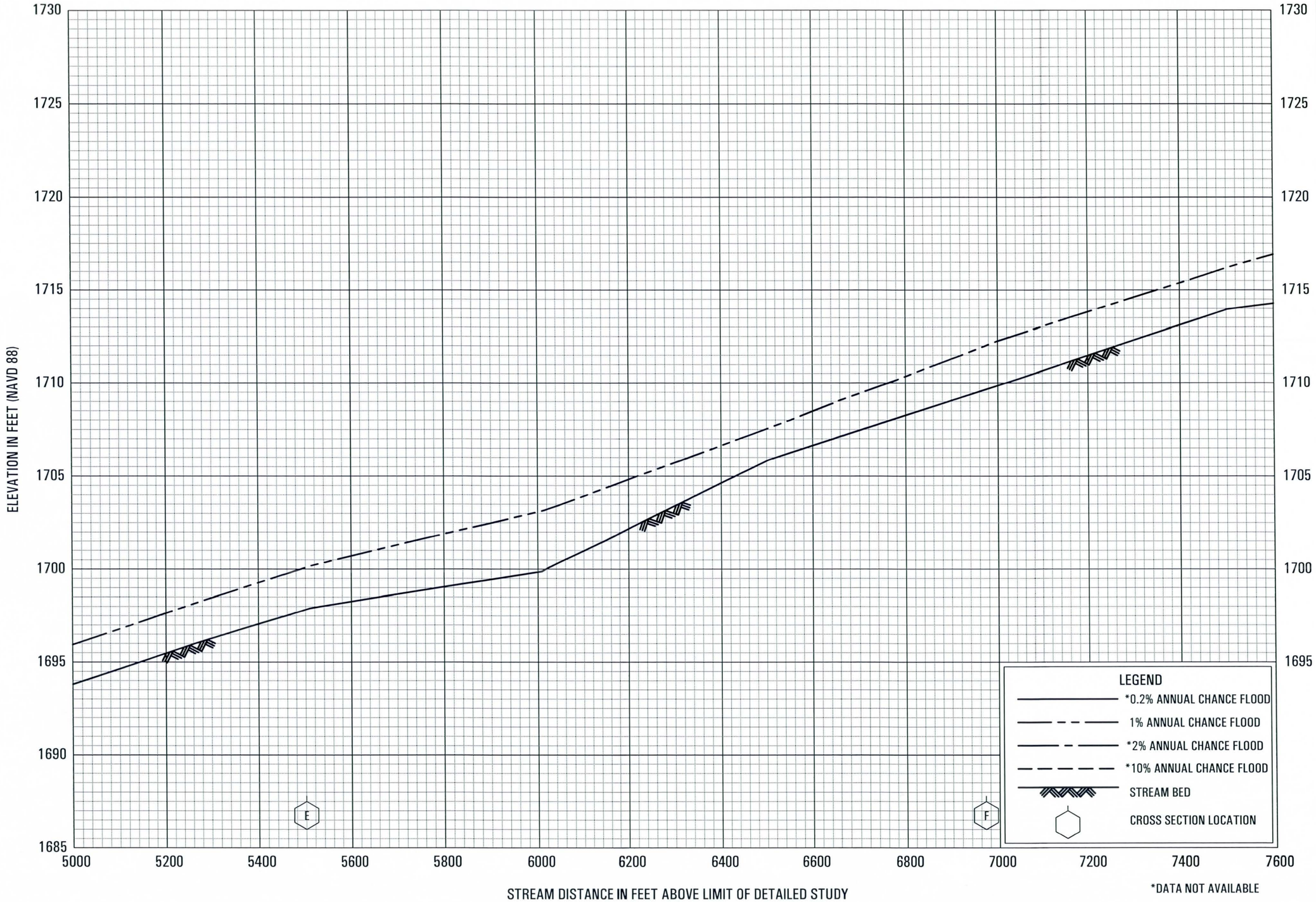


FLOOD PROFILES

MESQUITE TANK WASH

FEDERAL EMERGENCY MANAGEMENT AGENCY

MARICOPA COUNTY, AZ

AND INCORPORATED AREAS

760P

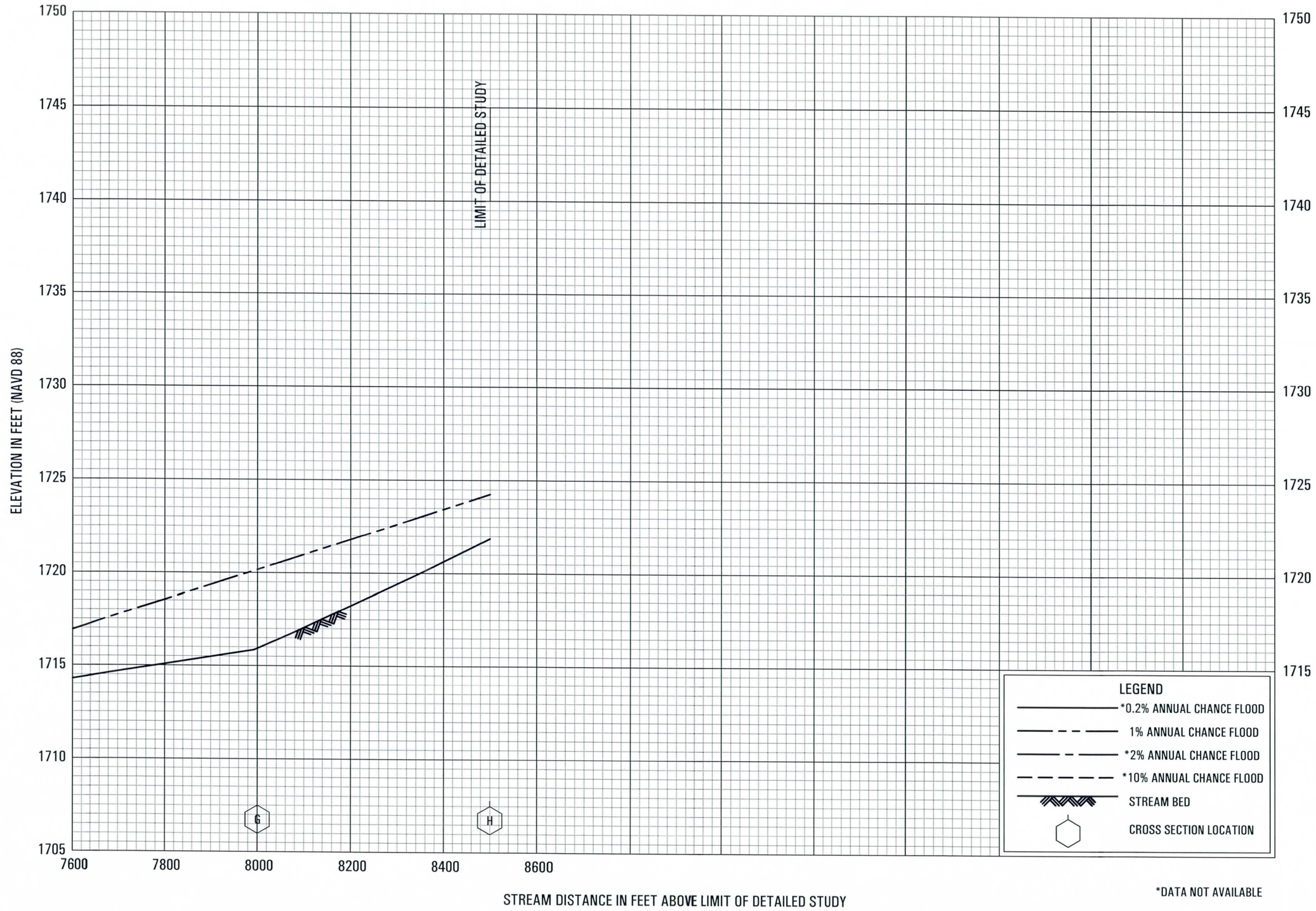


FLOOD PROFILES

MESQUITE TANK WASH

FEDERAL EMERGENCY MANAGEMENT AGENCY

MARICOPA COUNTY, AZ

AND INCORPORATED AREAS

761P

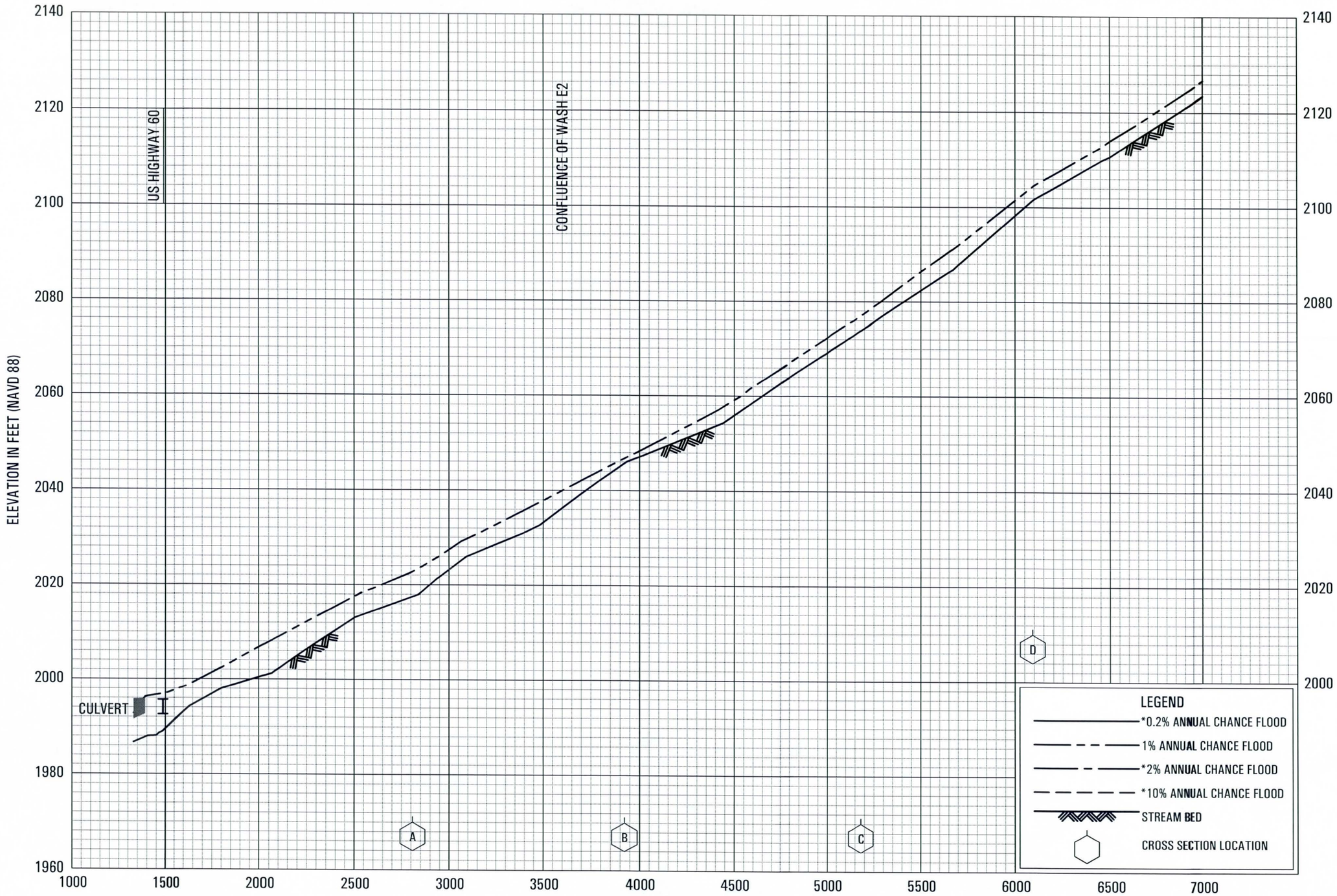


FLOOD PROFILES

MOCKINGBIRD WASH

FEDERAL EMERGENCY MANAGEMENT AGENCY

MARICOPA COUNTY, AZ

AND INCORPORATED AREAS

762P

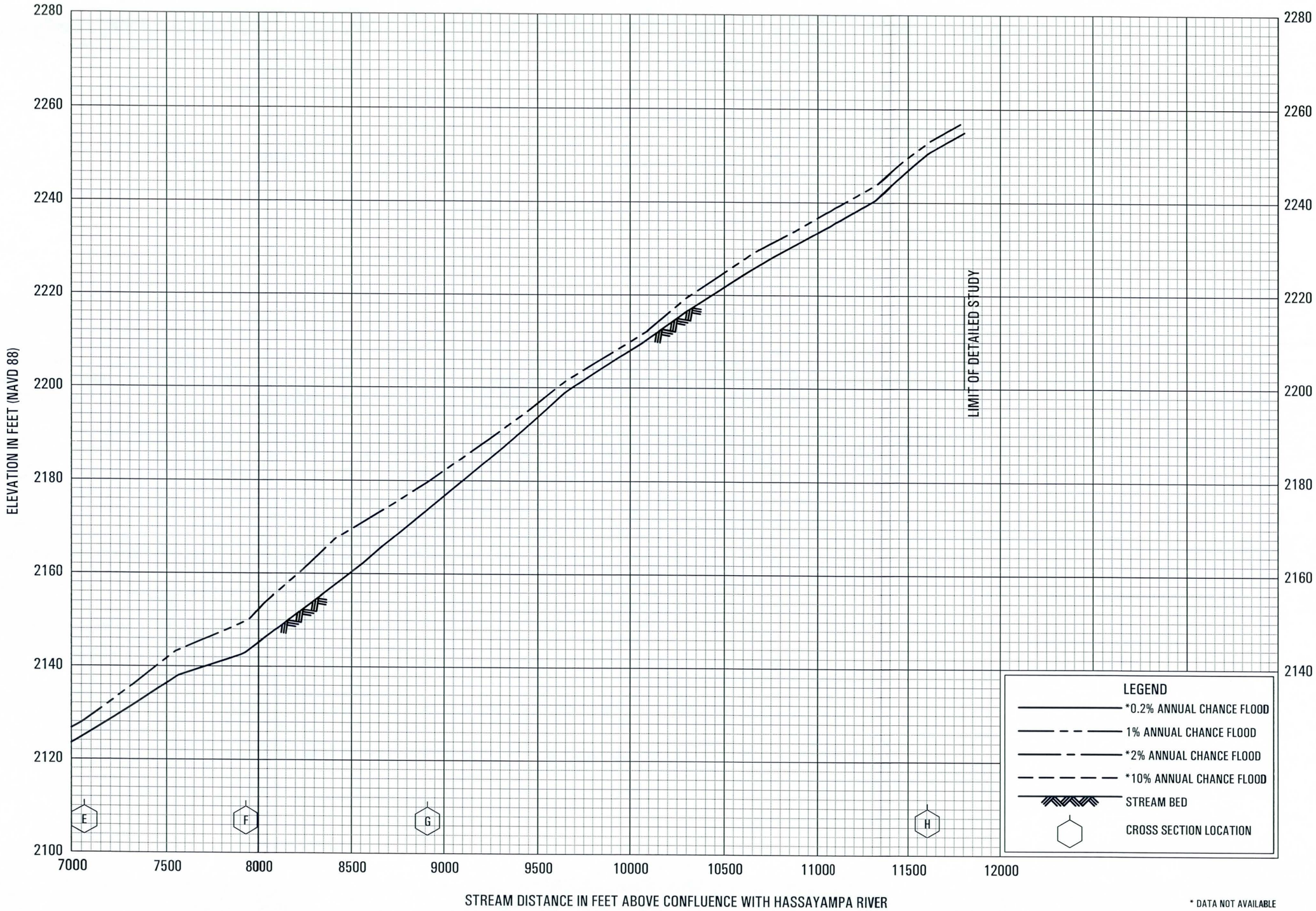


FLOOD PROFILES

MOCKINGBIRD WASH

FEDERAL EMERGENCY MANAGEMENT AGENCY

MARICOPA COUNTY, AZ

AND INCORPORATED AREAS

763P

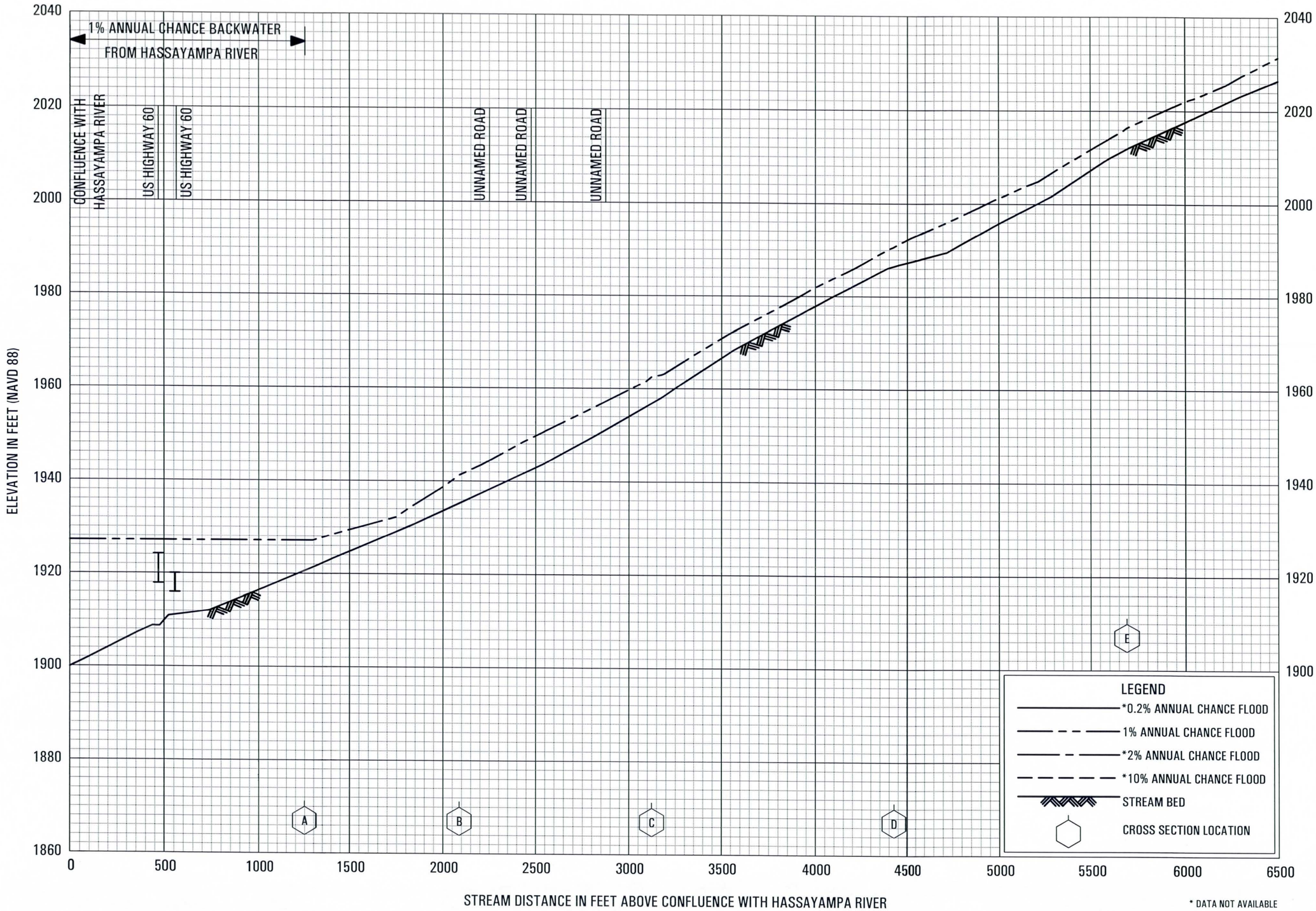


FLOOD PROFILES

MONARCH WASH

FEDERAL EMERGENCY MANAGEMENT AGENCY

MARICOPA COUNTY, AZ

AND INCORPORATED AREAS

764P

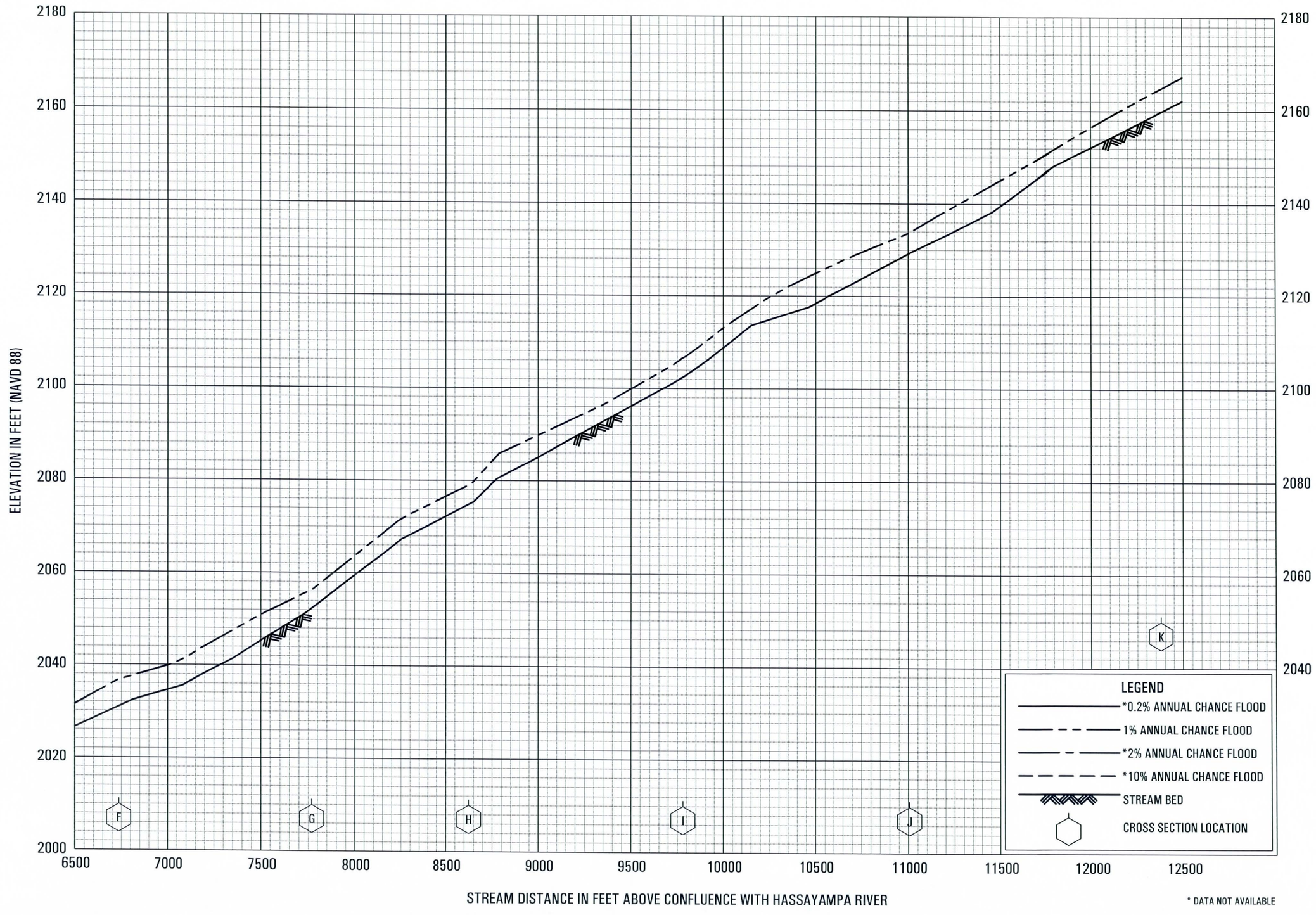


FLOOD PROFILES

MONARCH WASH

FEDERAL EMERGENCY MANAGEMENT AGENCY

MARICOPA COUNTY, AZ

AND INCORPORATED AREAS

765P

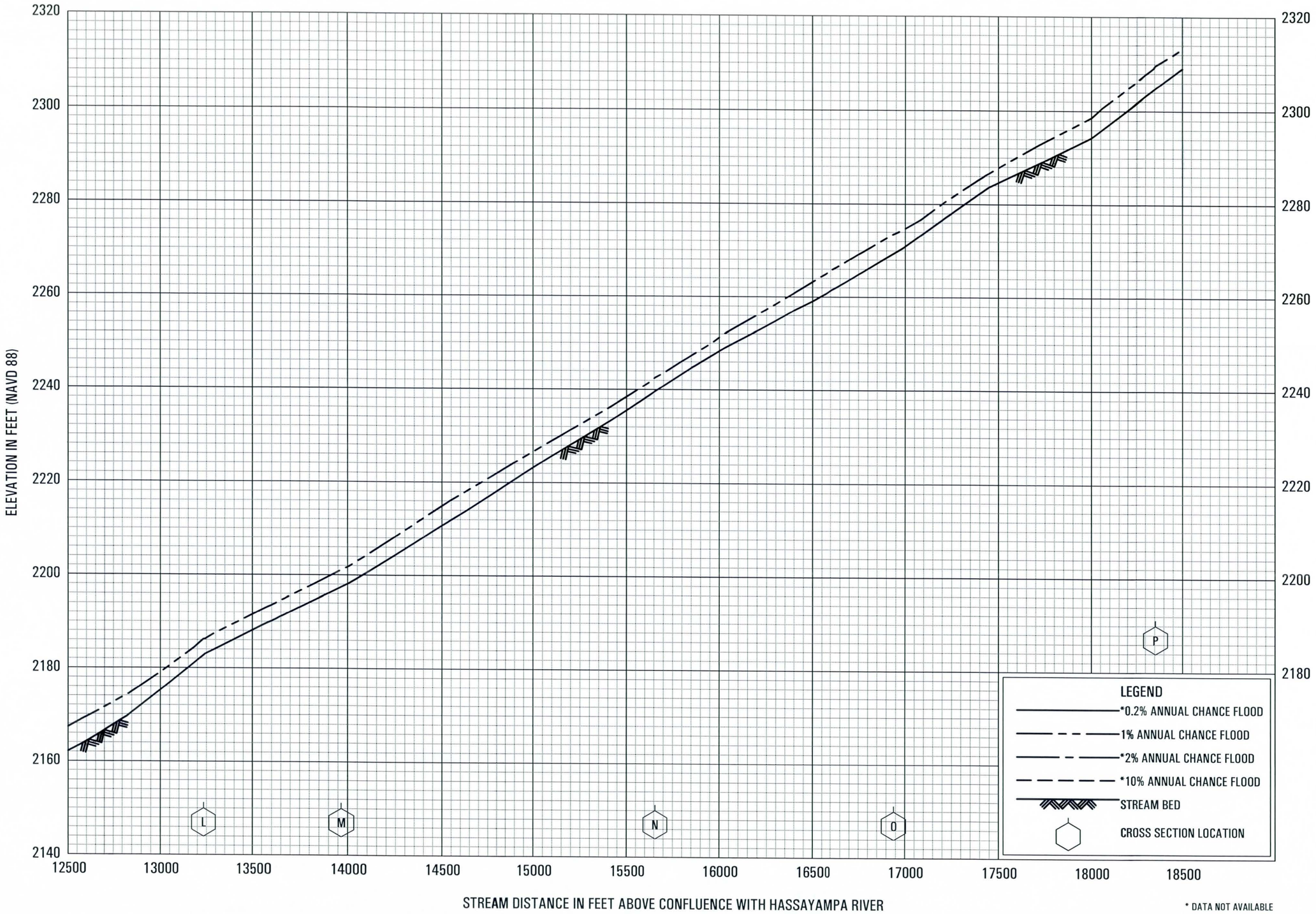


FLOOD PROFILES

MONARCH WASH

FEDERAL EMERGENCY MANAGEMENT AGENCY

MARICOPA COUNTY, AZ

AND INCORPORATED AREAS

766P

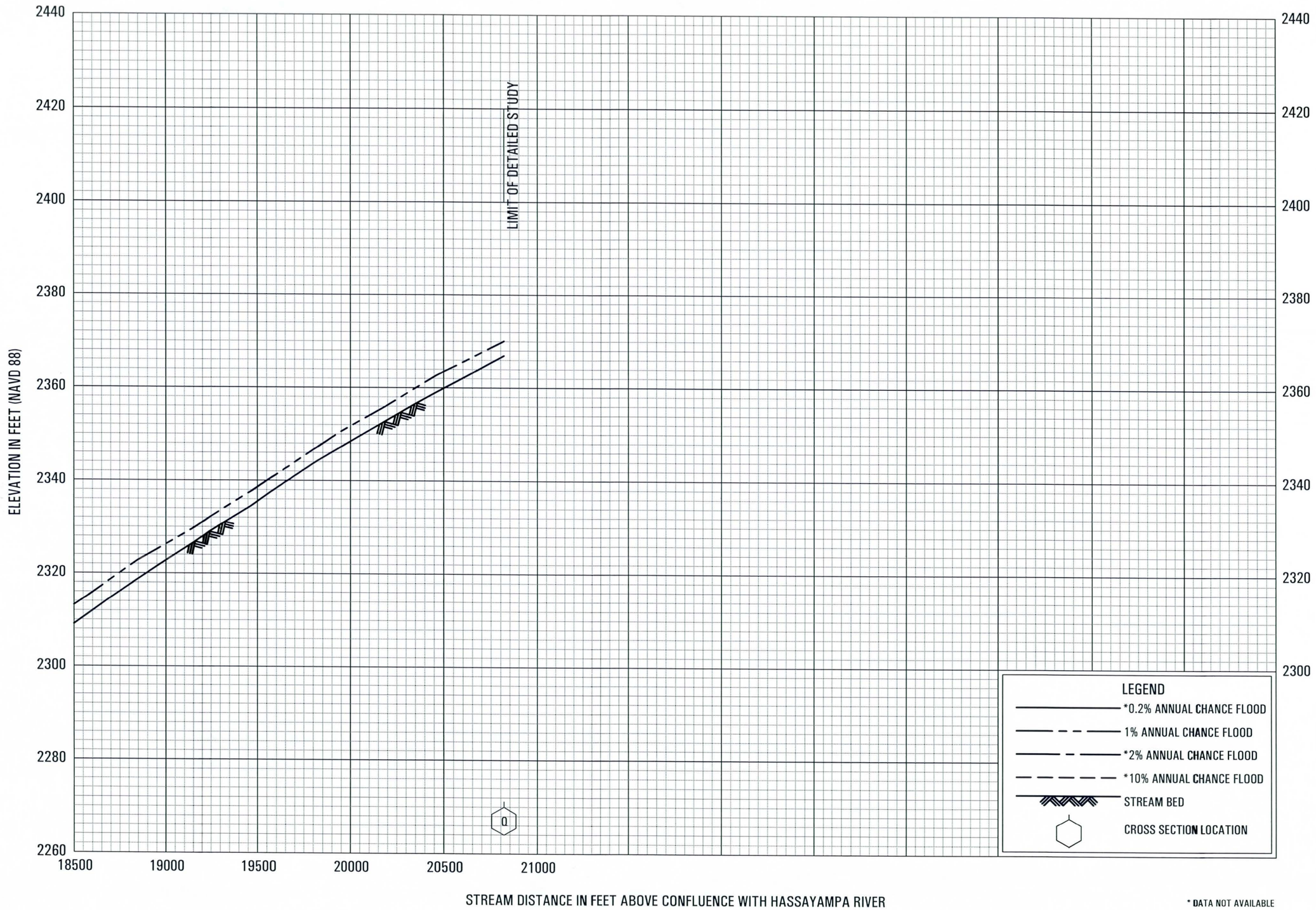


FLOOD PROFILES

MONARCH WASH

FEDERAL EMERGENCY MANAGEMENT AGENCY

MARICOPA COUNTY, AZ

AND INCORPORATED AREAS

767P

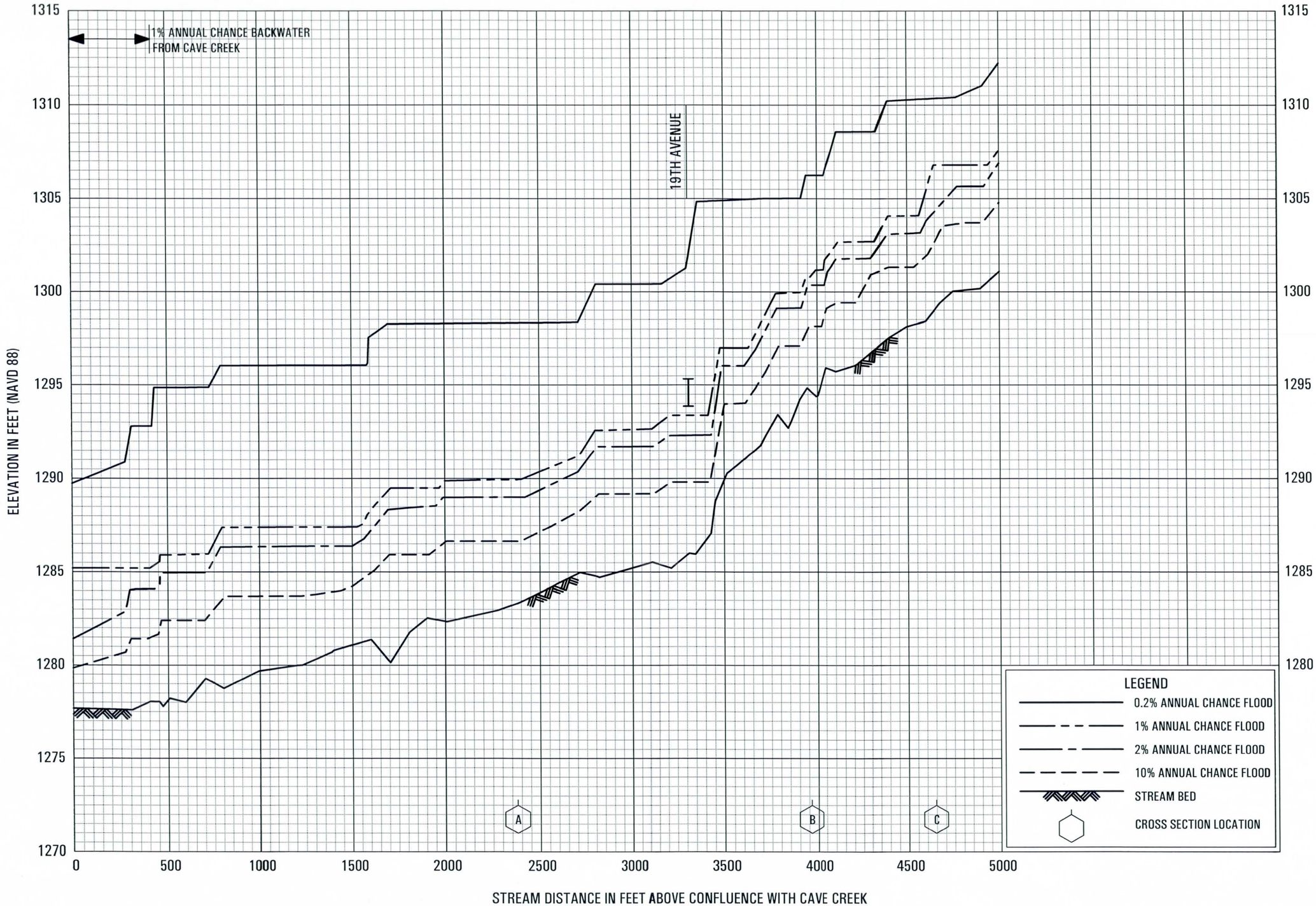


FLOOD PROFILES

MOON VALLEY WASH

FEDERAL EMERGENCY MANAGEMENT AGENCY

MARICOPA COUNTY, AZ

AND INCORPORATED AREAS

768P

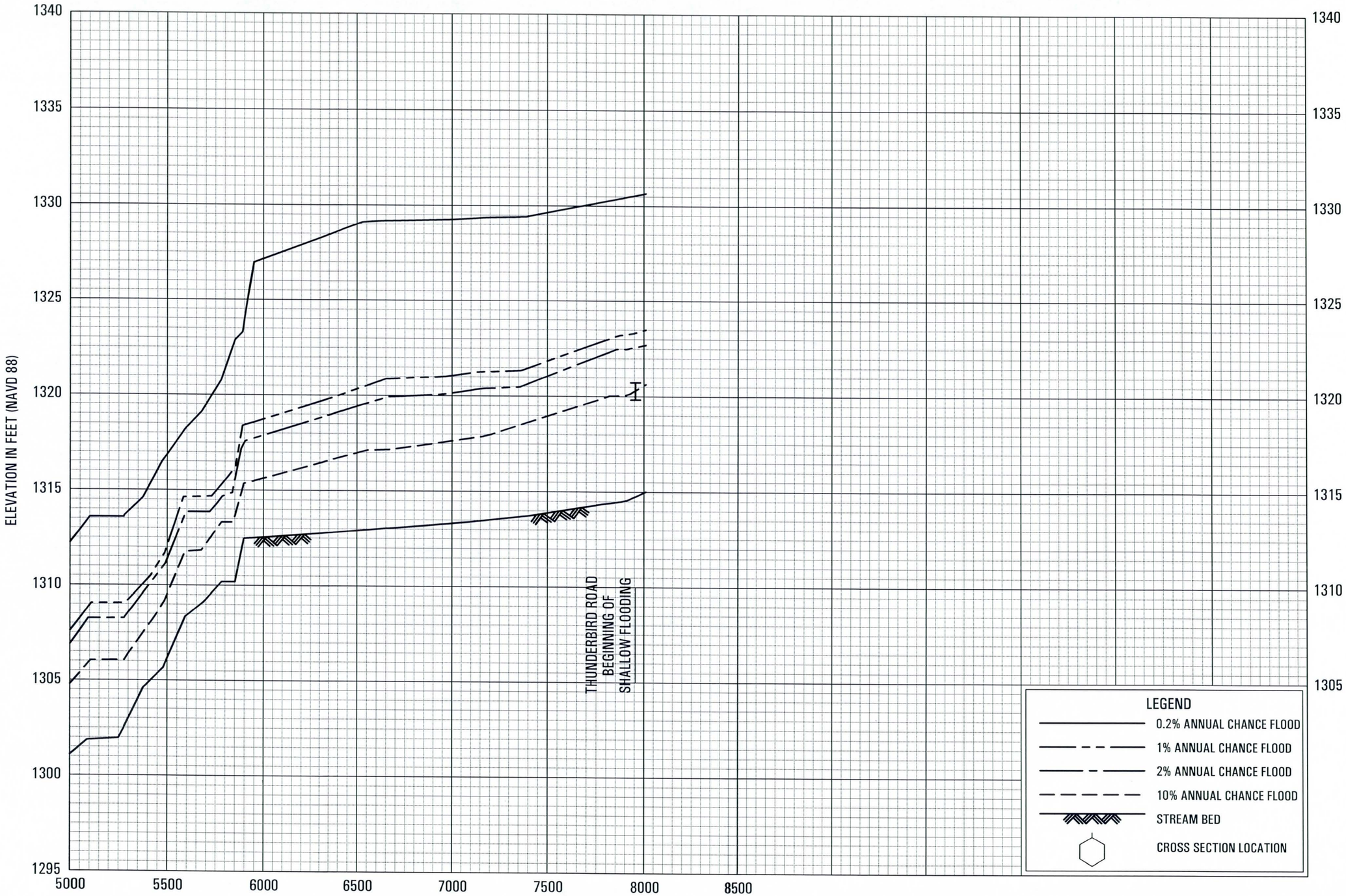


FLOOD PROFILES

MOON VALLEY WASH

FEDERAL EMERGENCY MANAGEMENT AGENCY

MARICOPA COUNTY, AZ

AND INCORPORATED AREAS

769P

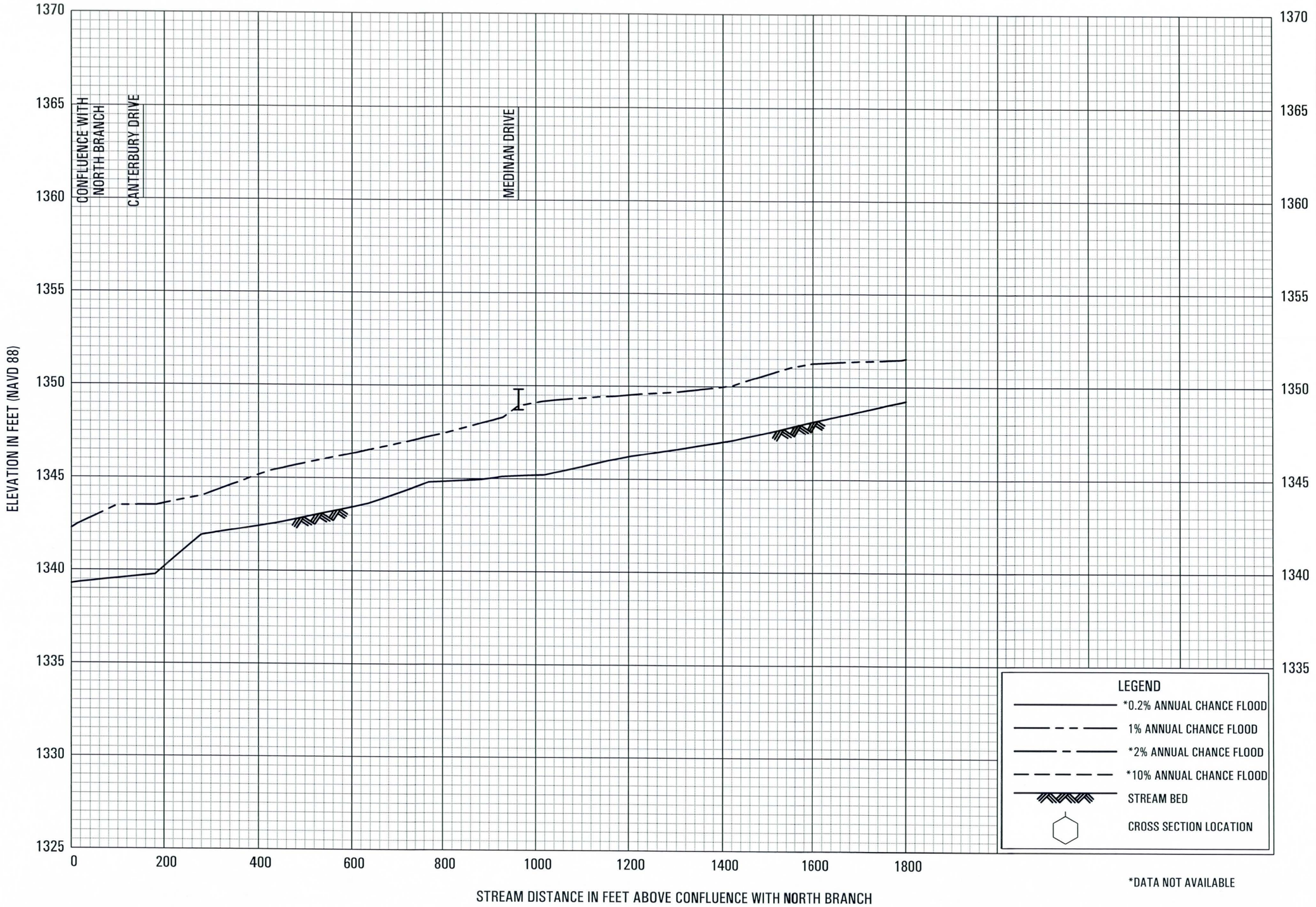


FLOOD PROFILES

MOON VALLEY WASH DIVERSION CHANNEL

FEDERAL EMERGENCY MANAGEMENT AGENCY

MARICOPA COUNTY, AZ

AND INCORPORATED AREAS

770P

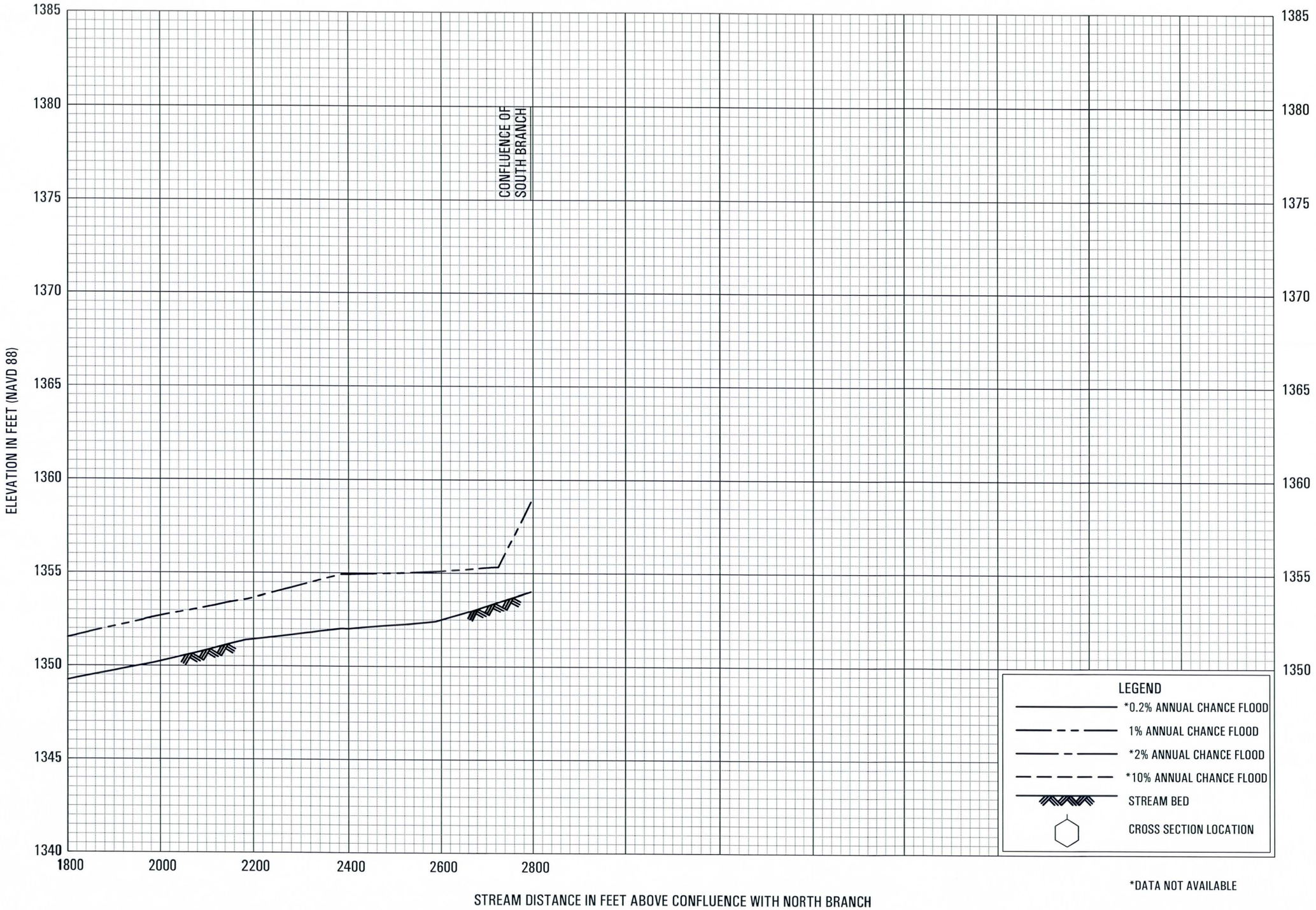


FLOOD PROFILES

MOON VALLEY WASH DIVERSION CHANNEL

FEDERAL EMERGENCY MANAGEMENT AGENCY

MARICOPA COUNTY, AZ

AND INCORPORATED AREAS

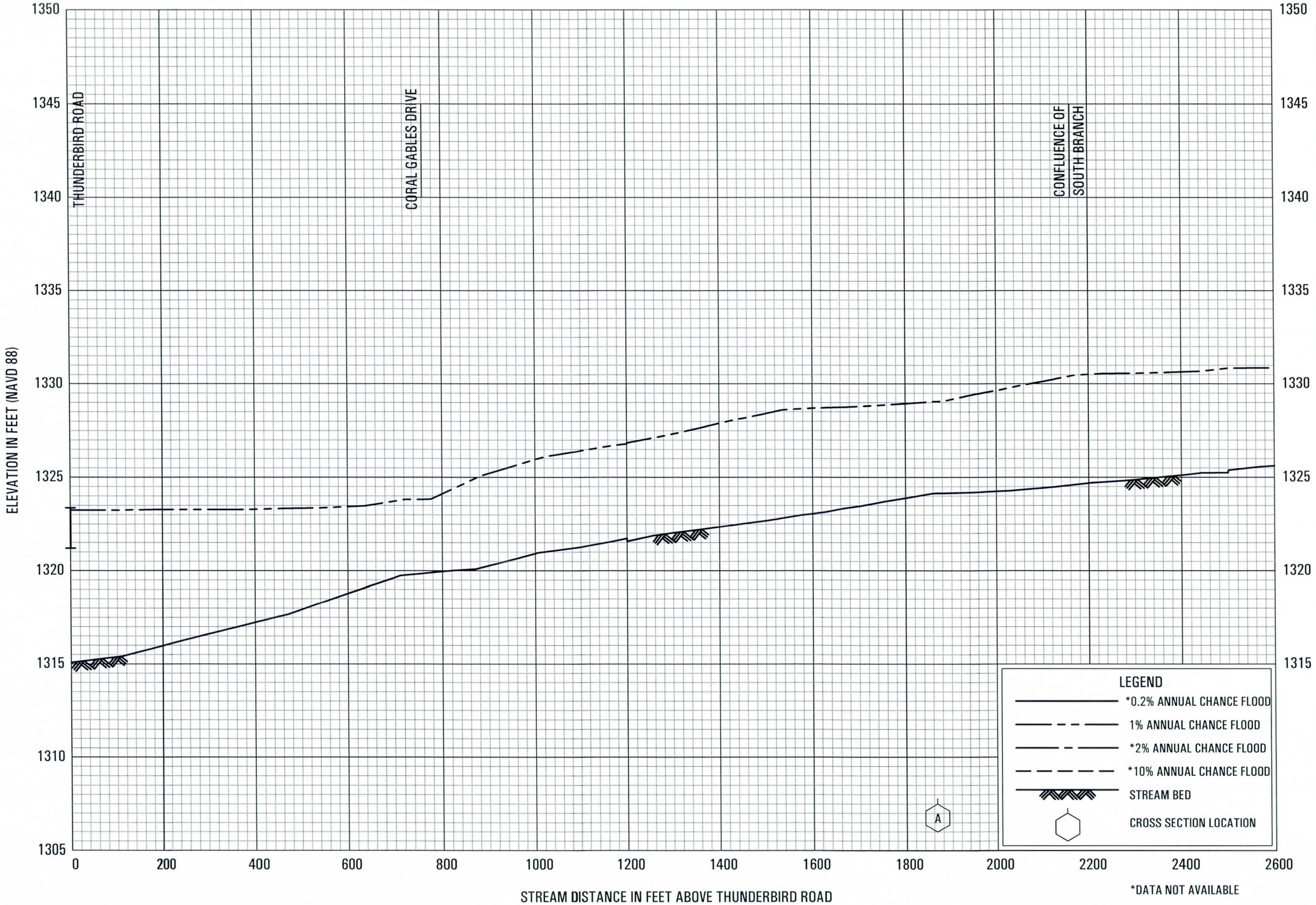


FLOOD PROFILES

MOON VALLEY WASH NORTH BRANCH

FEDERAL EMERGENCY MANAGEMENT AGENCY

MARICOPA COUNTY, AZ

AND INCORPORATED AREAS

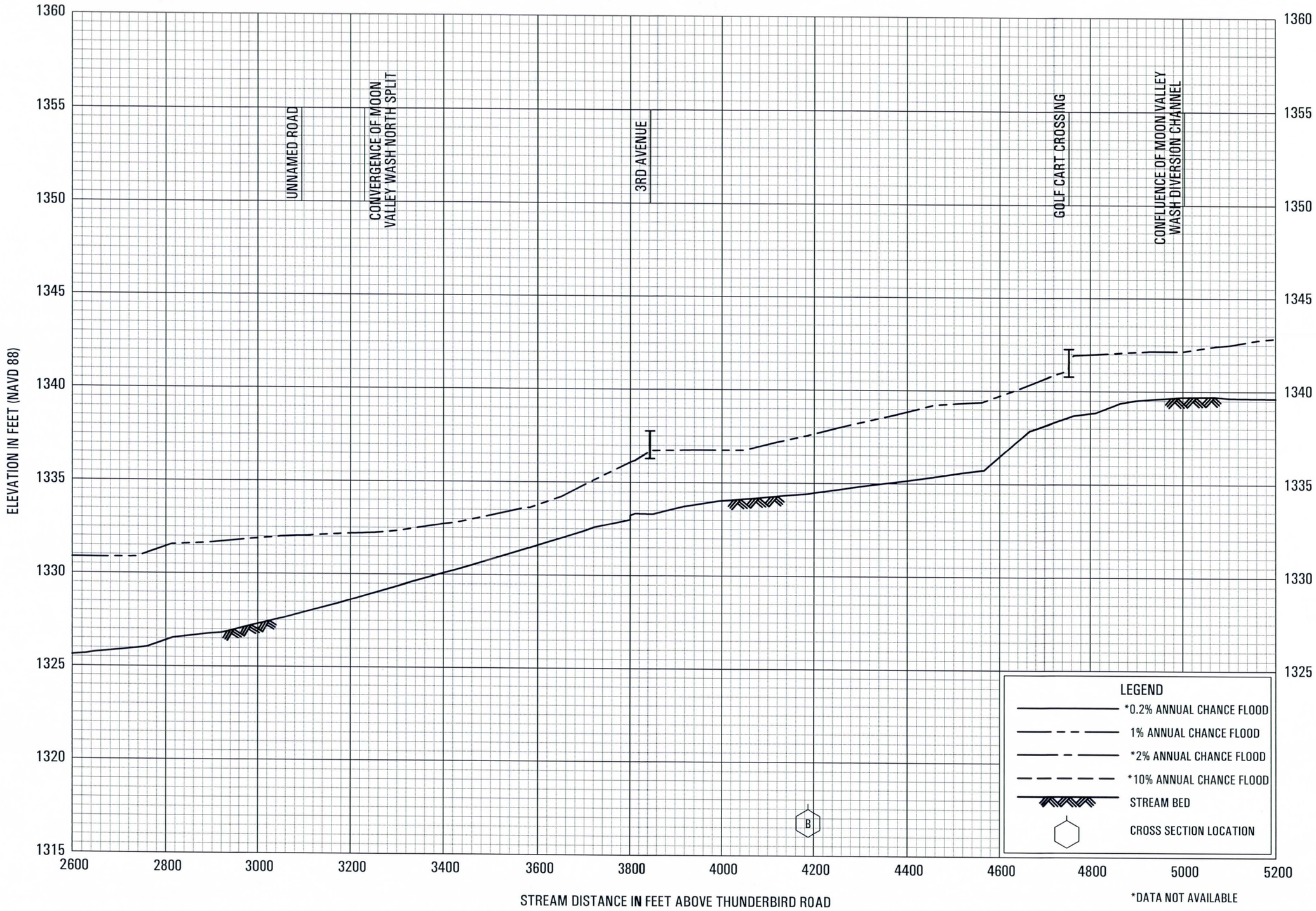


FLOOD PROFILES

MOON VALLEY WASH NORTH BRANCH

FEDERAL EMERGENCY MANAGEMENT AGENCY

MARICOPA COUNTY, AZ

AND INCORPORATED AREAS

773P

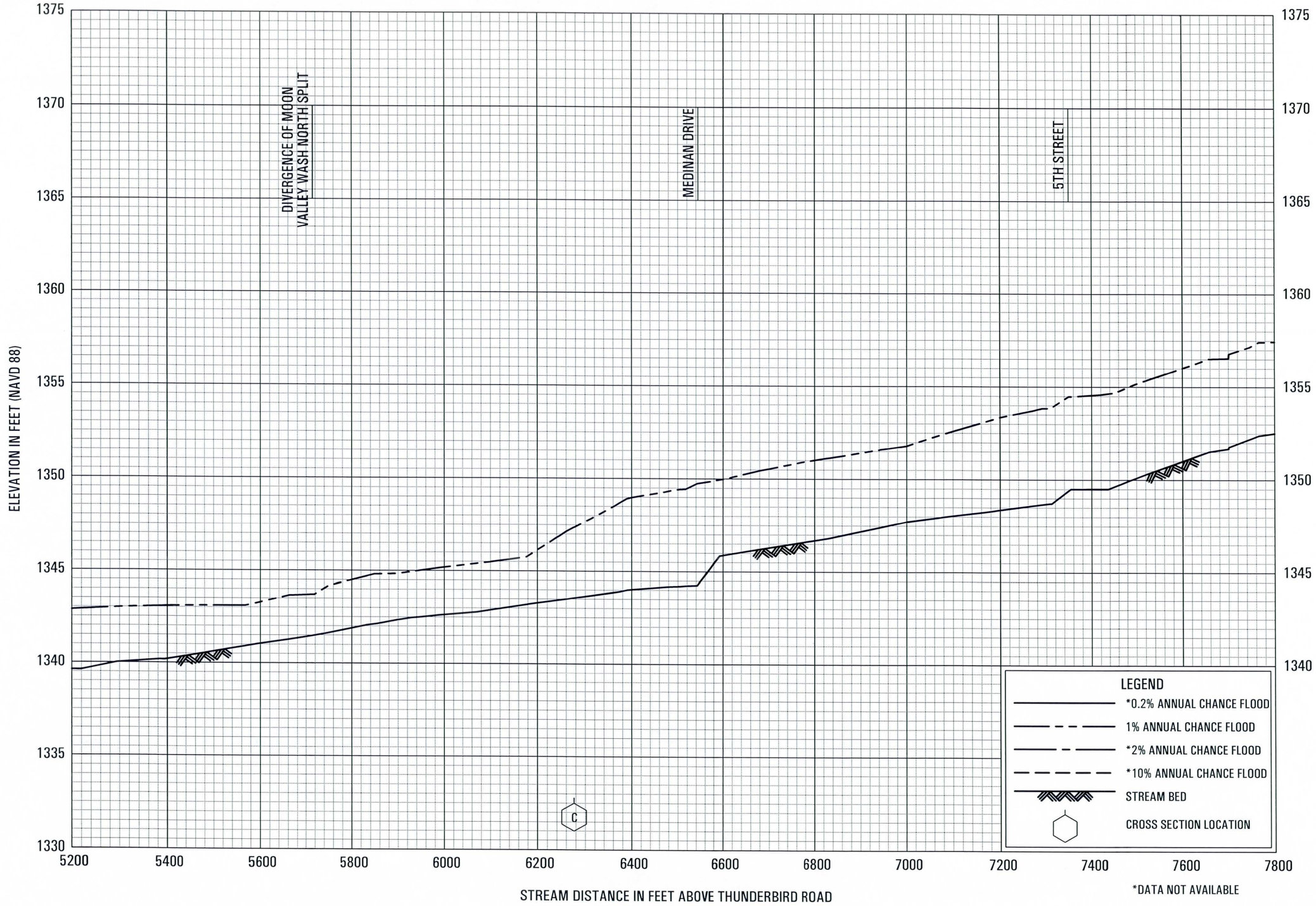


FLOOD PROFILES

MOON VALLEY WASH NORTH BRANCH

FEDERAL EMERGENCY MANAGEMENT AGENCY

MARICOPA COUNTY, AZ

AND INCORPORATED AREAS

774P

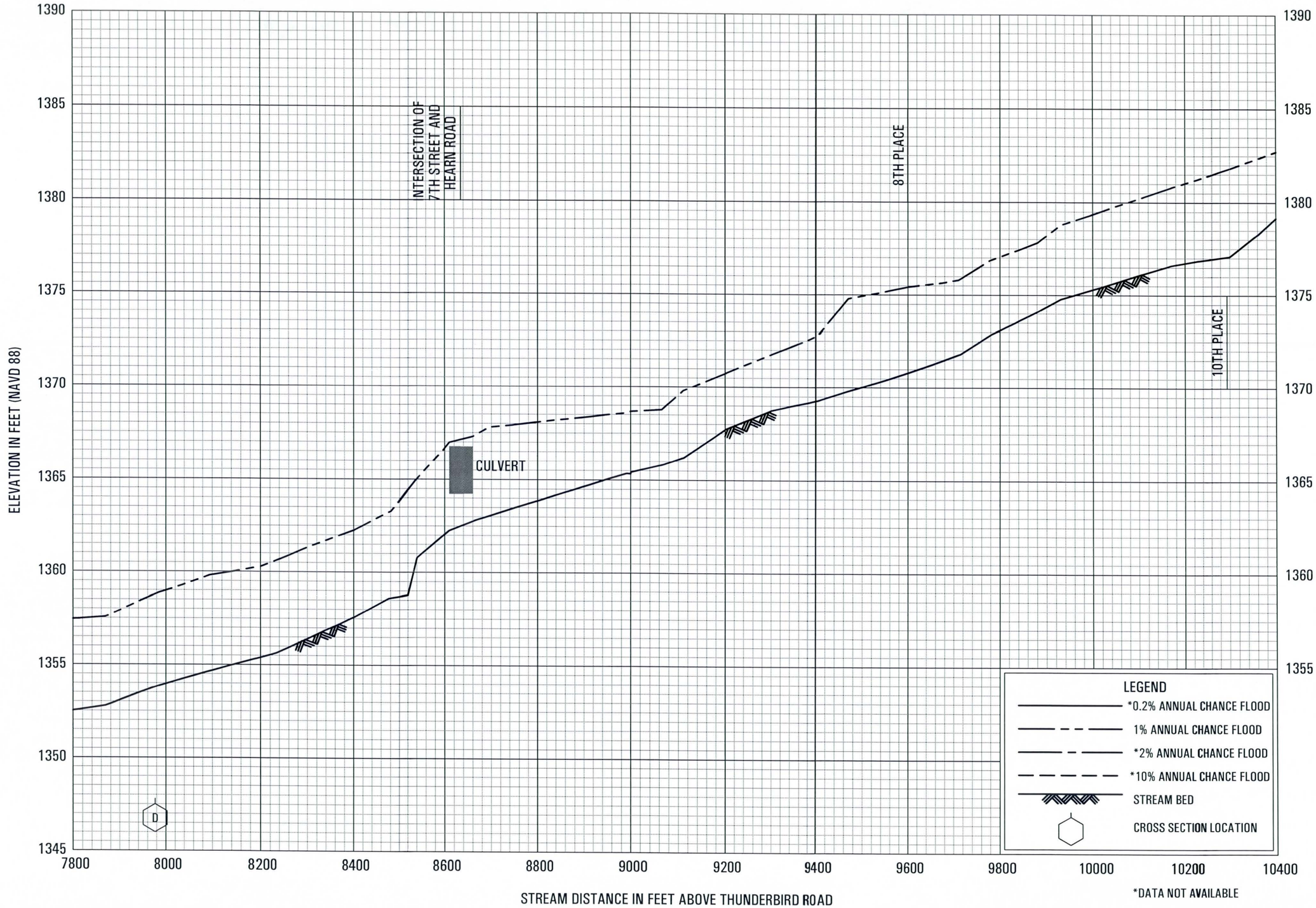


FLOOD PROFILES

MOON VALLEY WASH NORTH BRANCH

FEDERAL EMERGENCY MANAGEMENT AGENCY

MARICOPA COUNTY, AZ

AND INCORPORATED AREAS

775P

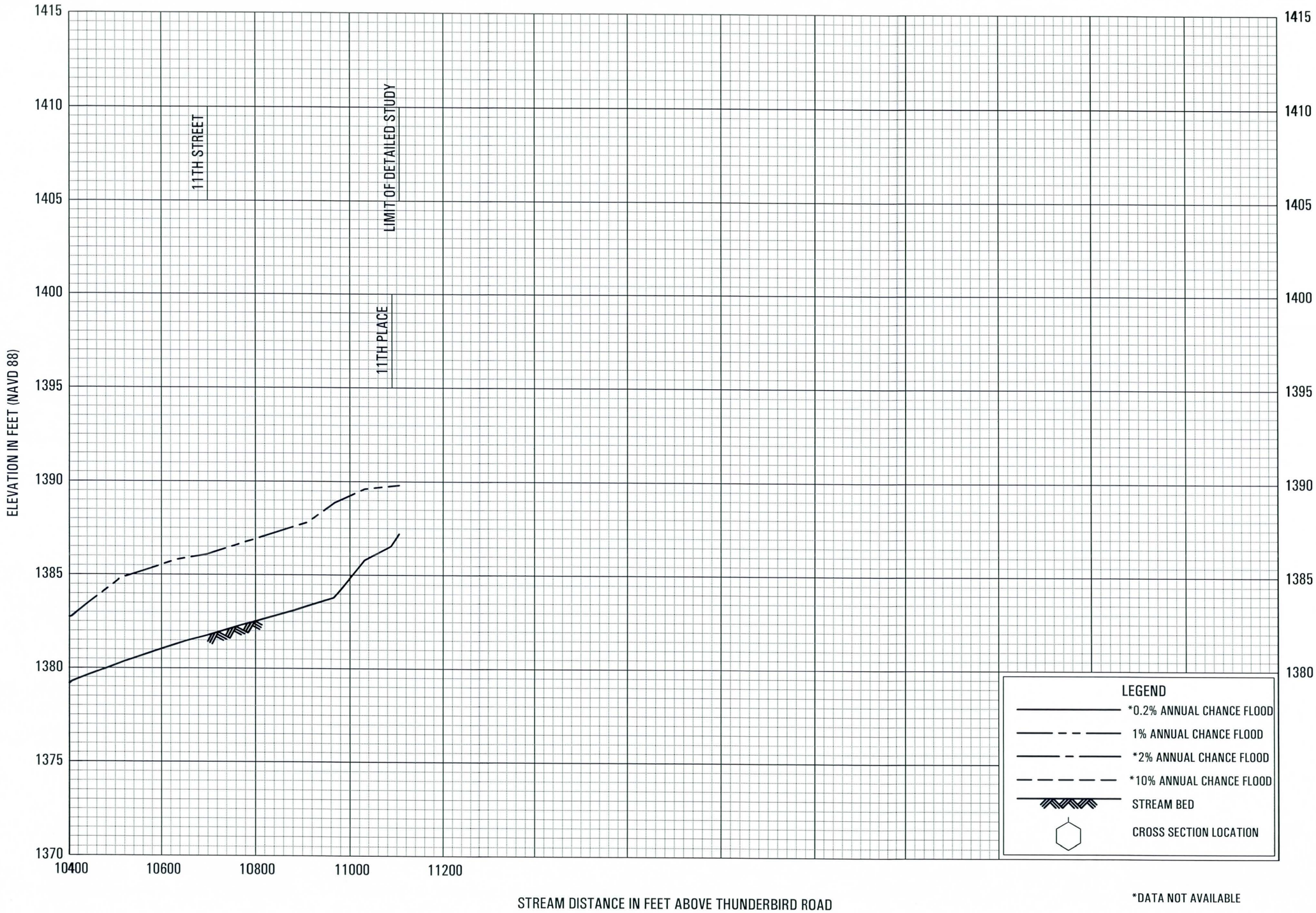


FLOOD PROFILES

MOON VALLEY WASH NORTH BRANCH

FEDERAL EMERGENCY MANAGEMENT AGENCY

MARICOPA COUNTY, AZ

AND INCORPORATED AREAS

776P

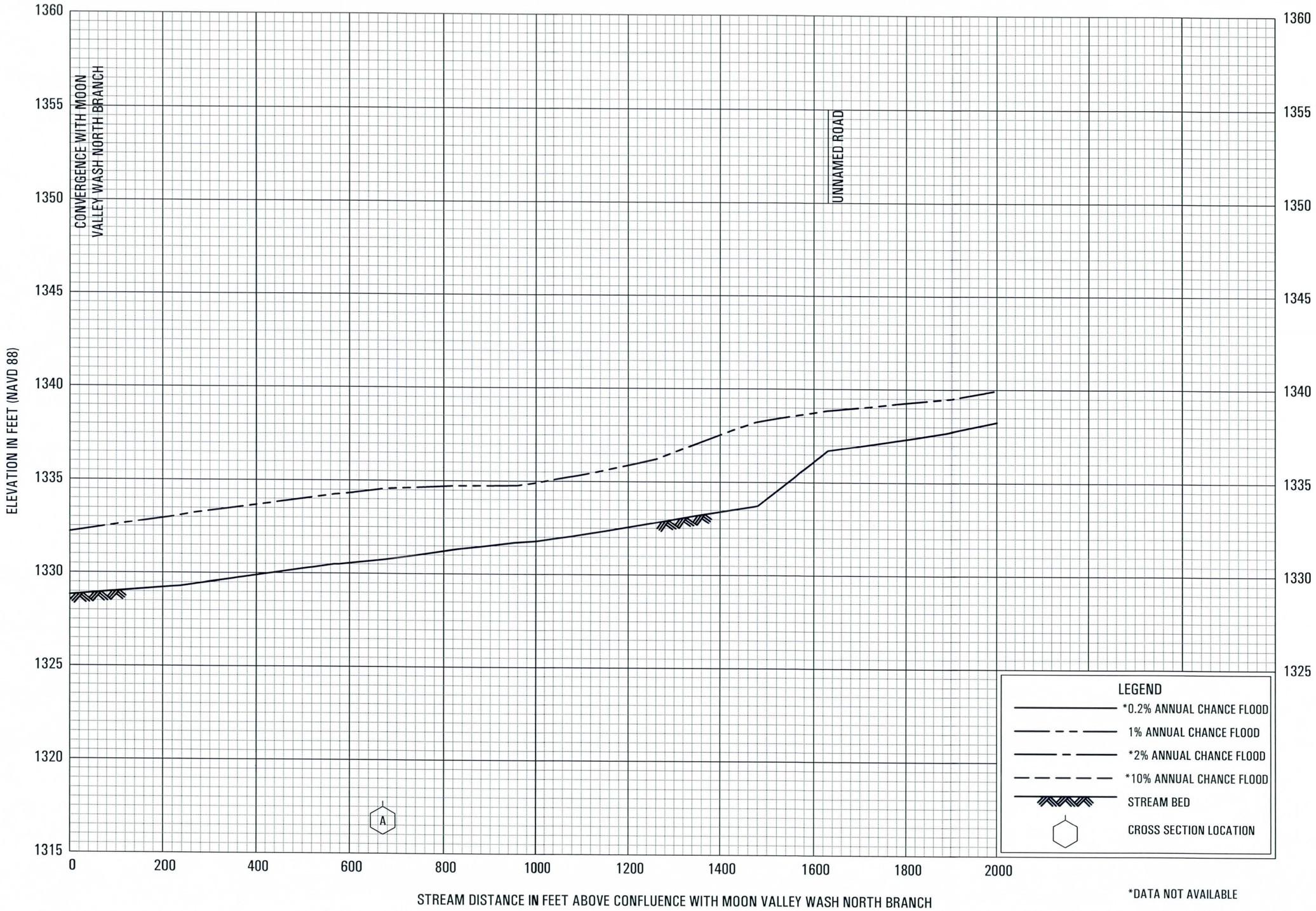


FLOOD PROFILES

MOON VALLEY WASH NORTH SPLIT

FEDERAL EMERGENCY MANAGEMENT AGENCY

MARICOPA COUNTY, AZ

AND INCORPORATED AREAS

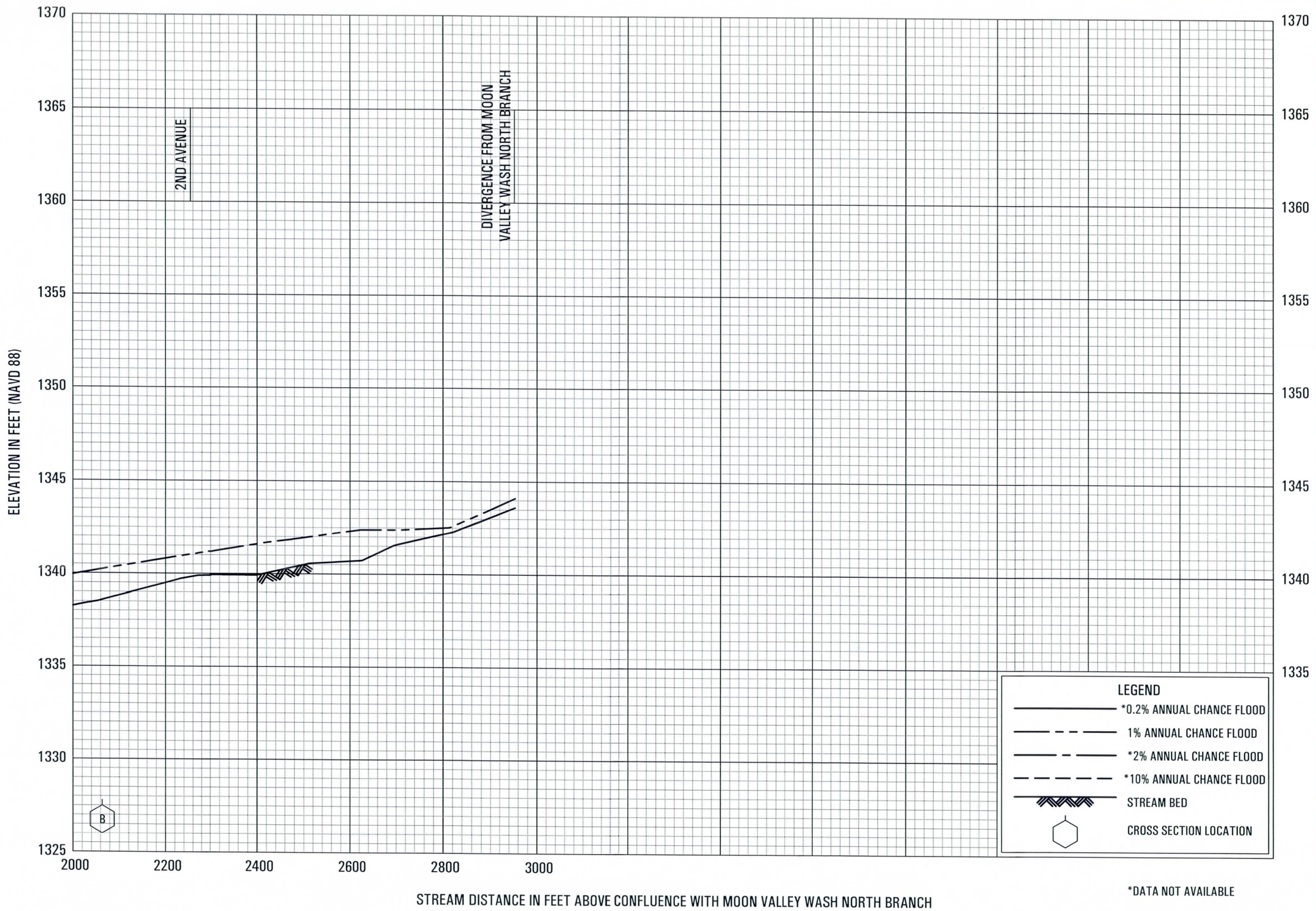


FLOOD PROFILES

MOON VALLEY WASH NORTH SPLIT

FEDERAL EMERGENCY MANAGEMENT AGENCY

MARICOPA COUNTY, AZ

AND INCORPORATED AREAS

778P

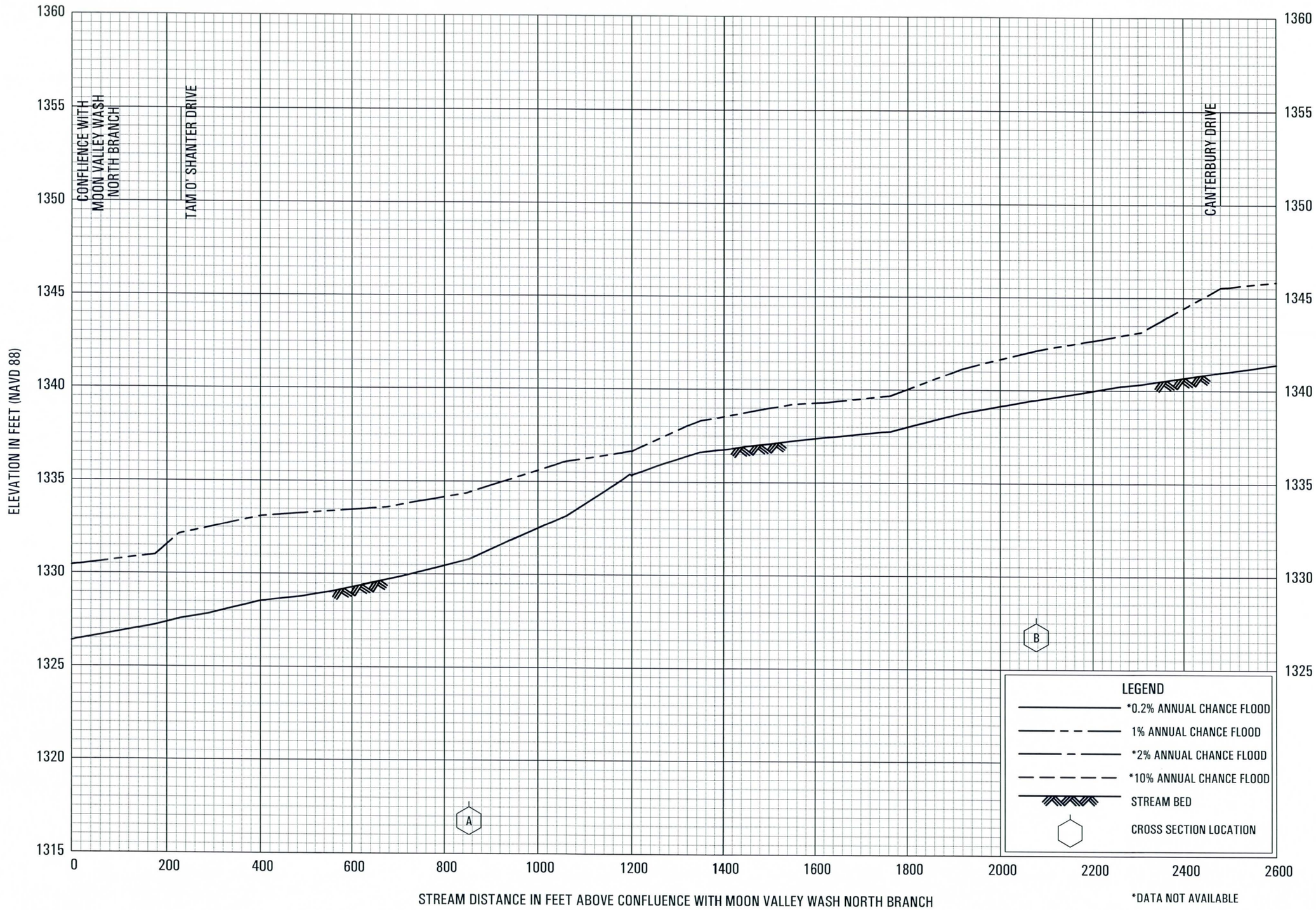


FLOOD PROFILES

MOON VALLEY WASH SOUTH BRANCH

FEDERAL EMERGENCY MANAGEMENT AGENCY

MARICOPA COUNTY, AZ

AND INCORPORATED AREAS

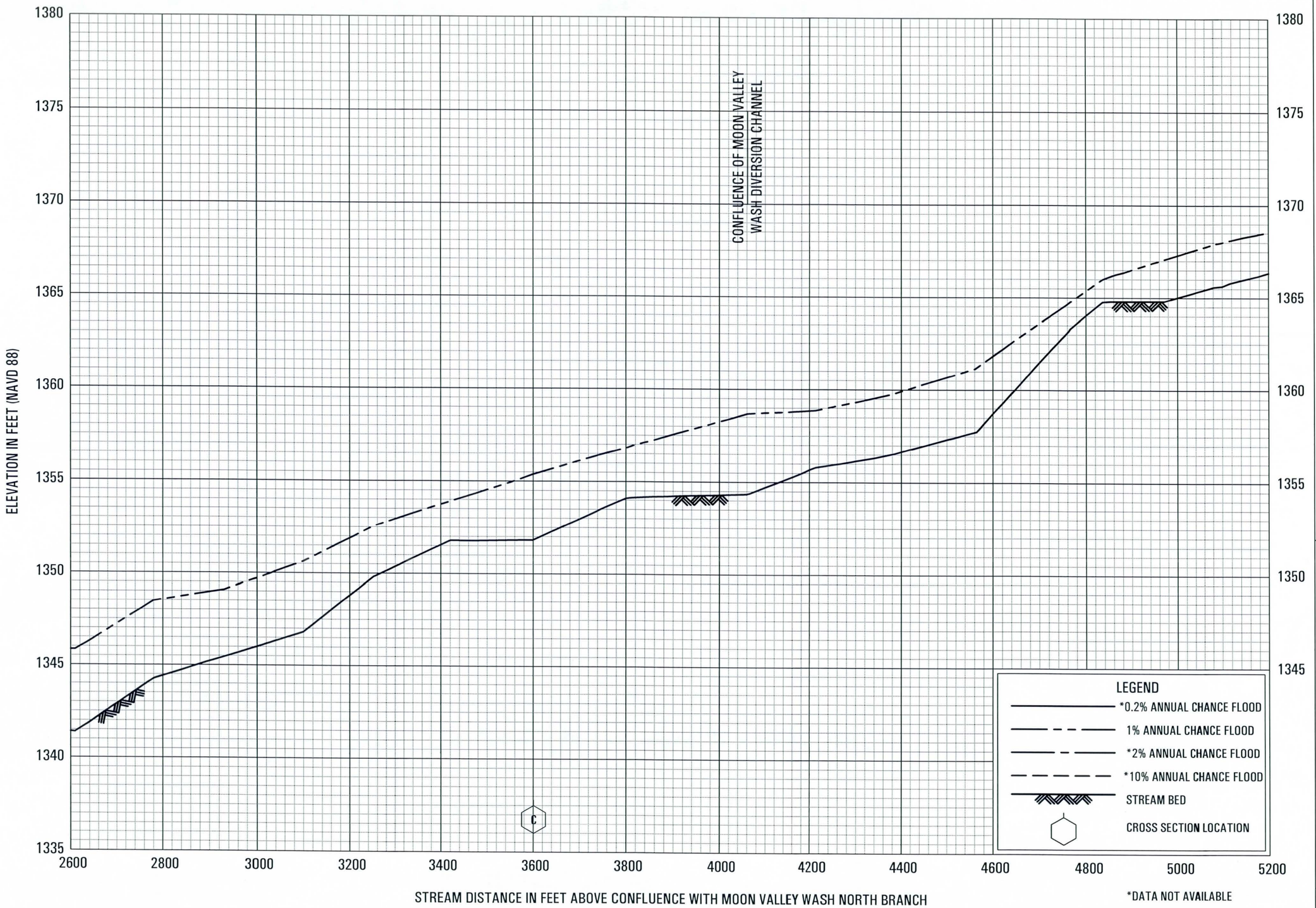


FLOOD PROFILES

MOON VALLEY WASH SOUTH BRANCH

FEDERAL EMERGENCY MANAGEMENT AGENCY

MARICOPA COUNTY, AZ

AND INCORPORATED AREAS

780P

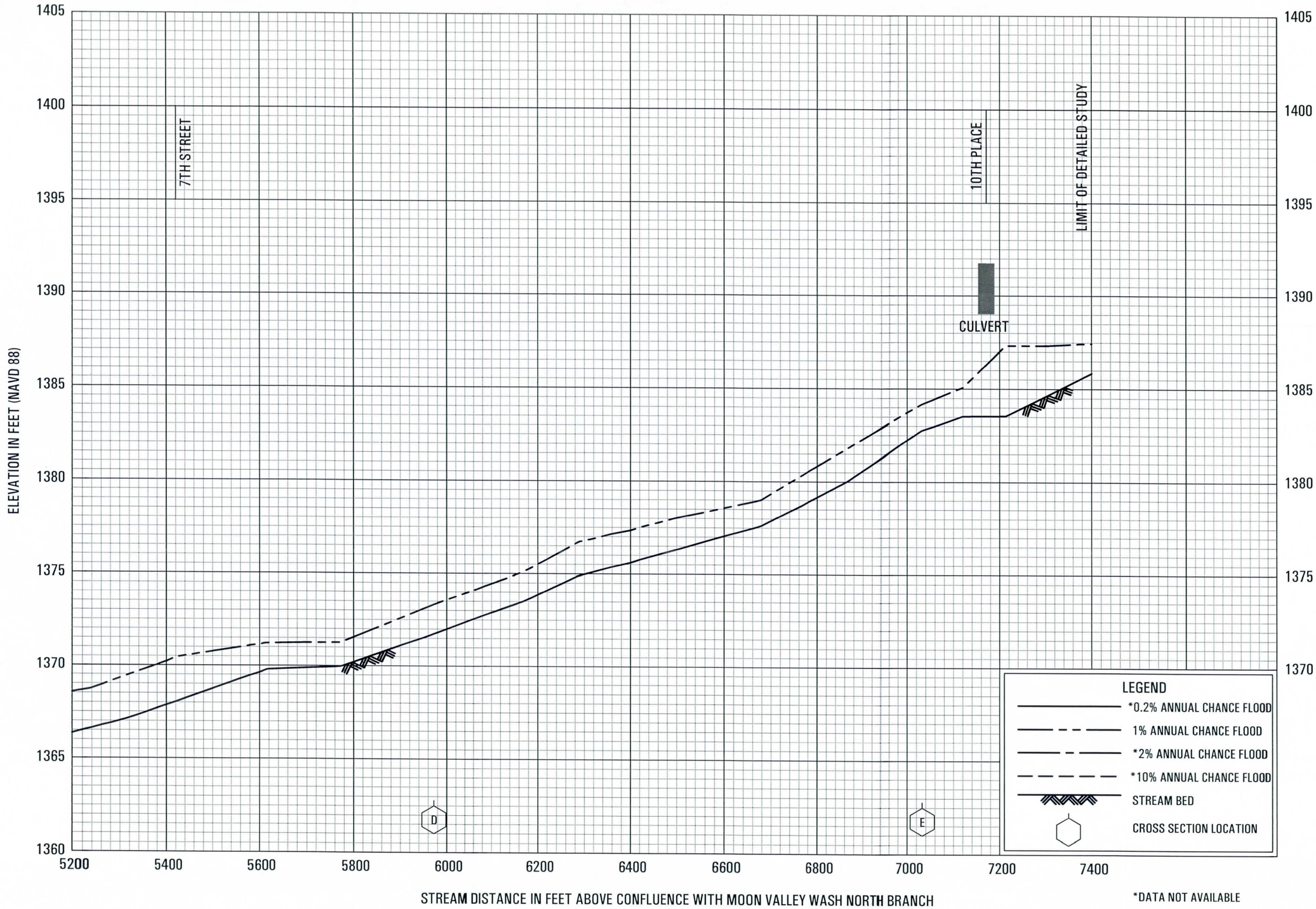


FLOOD PROFILES

MOON VALLEY WASH SOUTH BRANCH

FEDERAL EMERGENCY MANAGEMENT AGENCY

MARICOPA COUNTY, AZ

AND INCORPORATED AREAS

781P

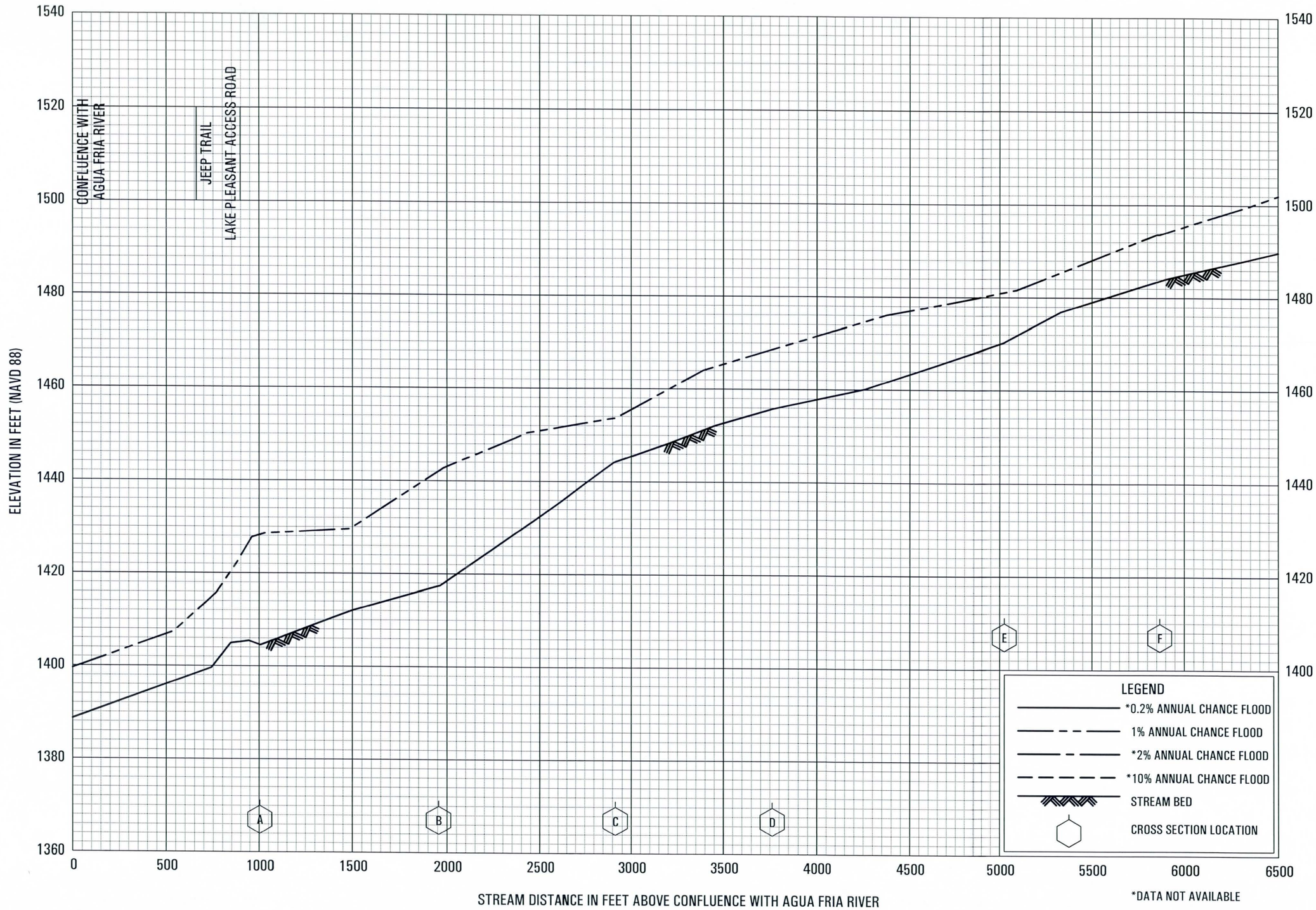


FLOOD PROFILES

MORGAN CITY WASH

FEDERAL EMERGENCY MANAGEMENT AGENCY

MARICOPA COUNTY, AZ

AND INCORPORATED AREAS

782P

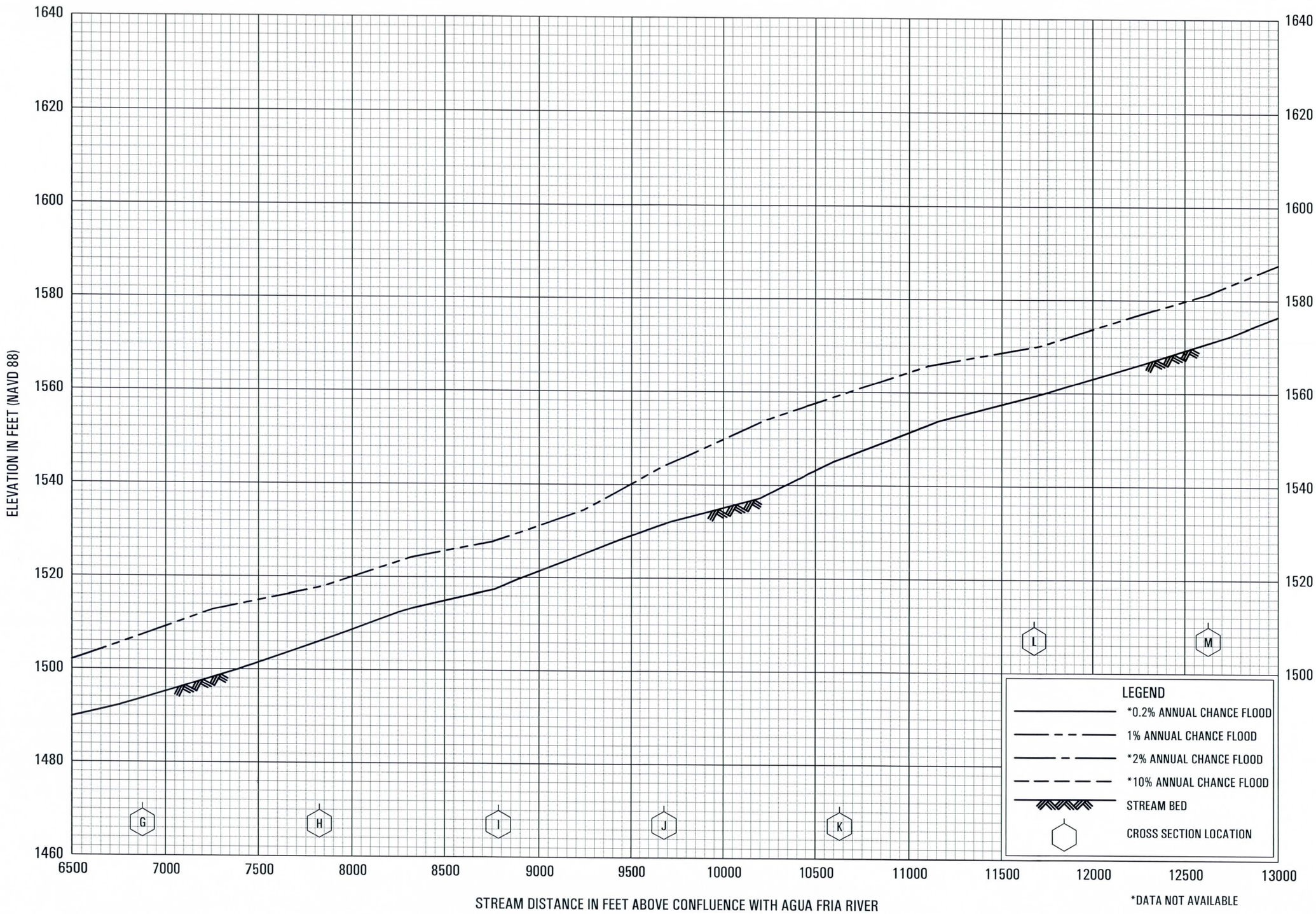


FLOOD PROFILES

MORGAN CITY WASH

FEDERAL EMERGENCY MANAGEMENT AGENCY

MARICOPA COUNTY, AZ

AND INCORPORATED AREAS

783P

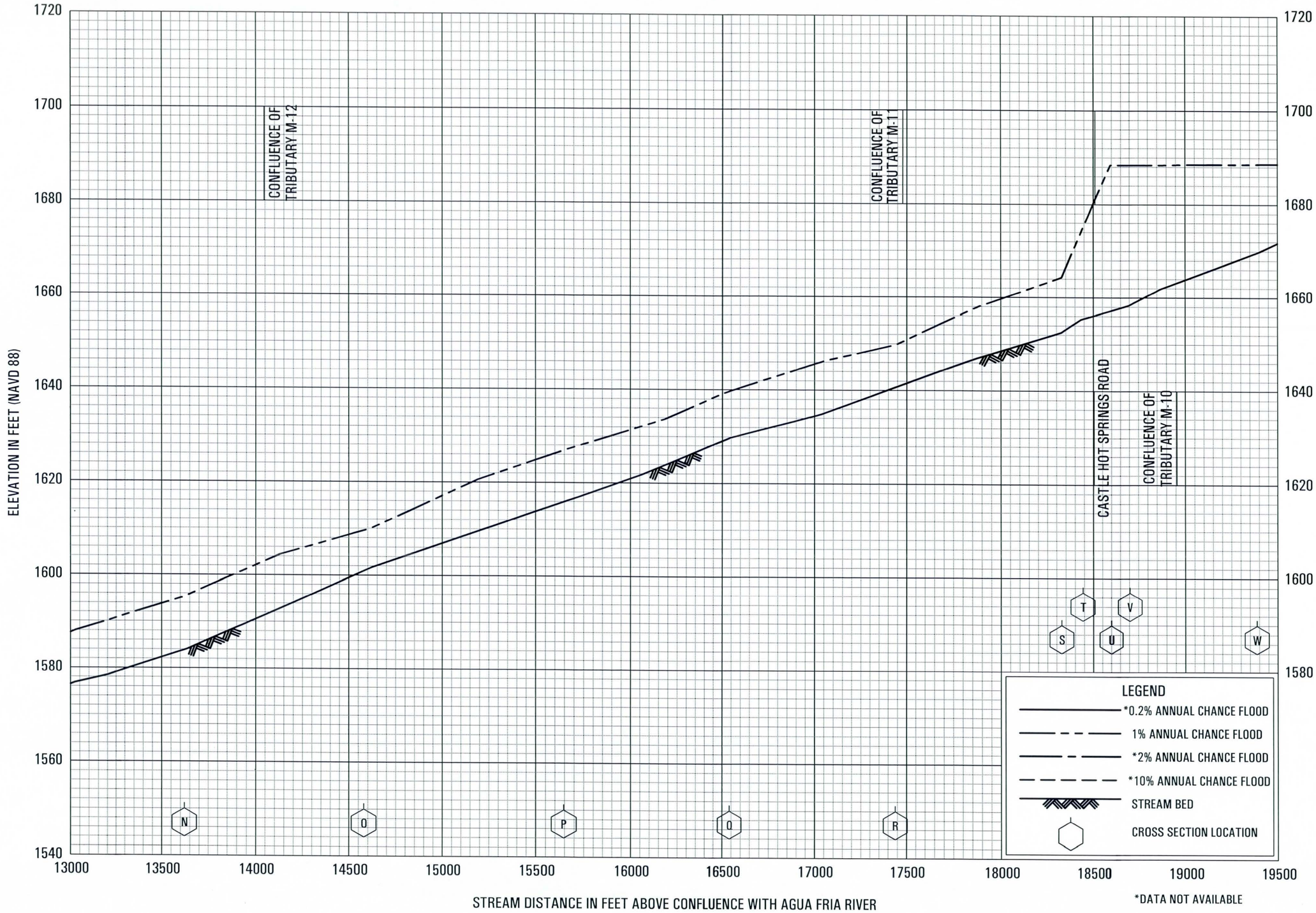


FLOOD PROFILES

MORGAN CITY WASH

FEDERAL EMERGENCY MANAGEMENT AGENCY

MARICOPA COUNTY, AZ

AND INCORPORATED AREAS

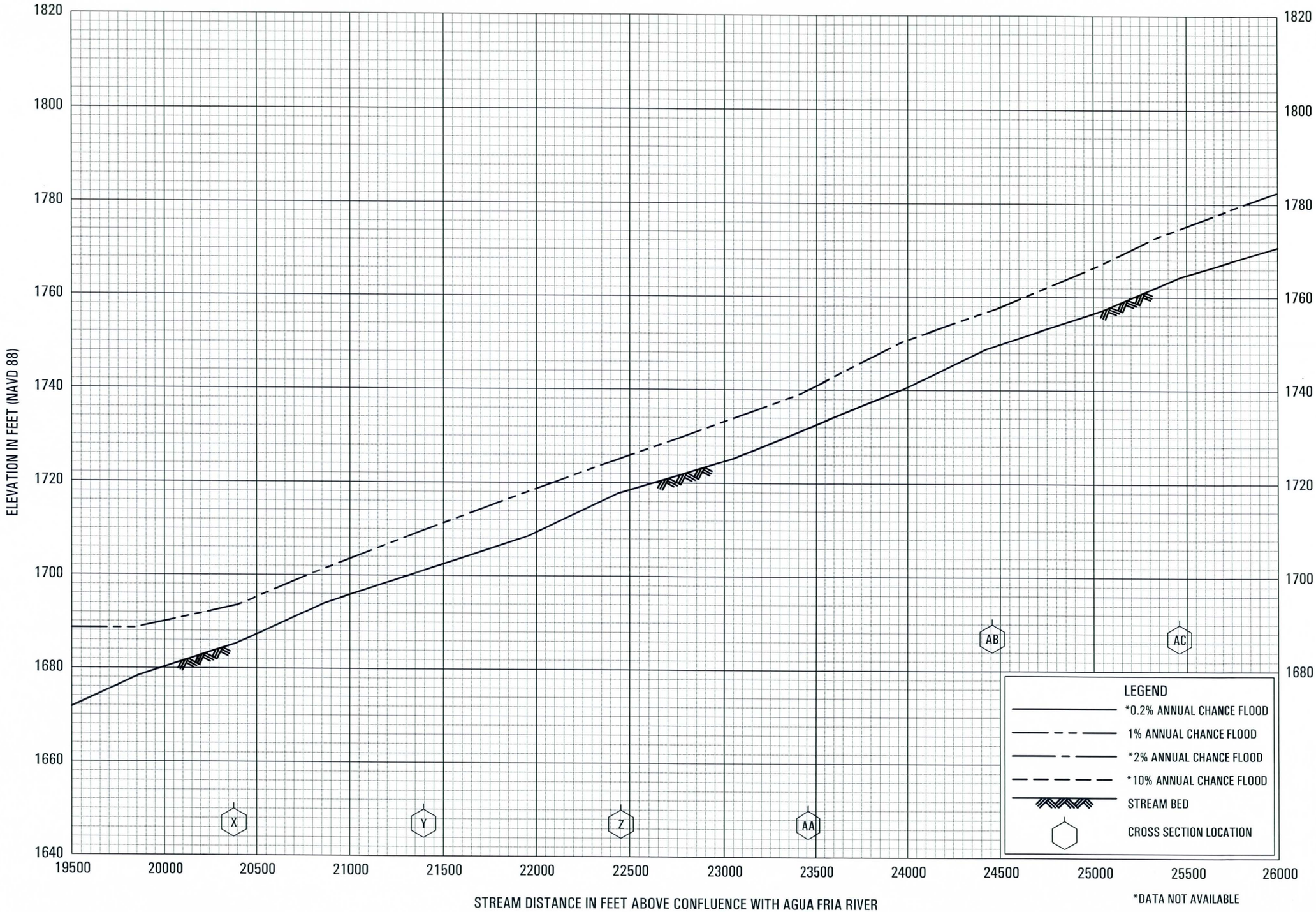


FLOOD PROFILES

MORGAN CITY WASH

FEDERAL EMERGENCY MANAGEMENT AGENCY

MARICOPA COUNTY, AZ

AND INCORPORATED AREAS

785P

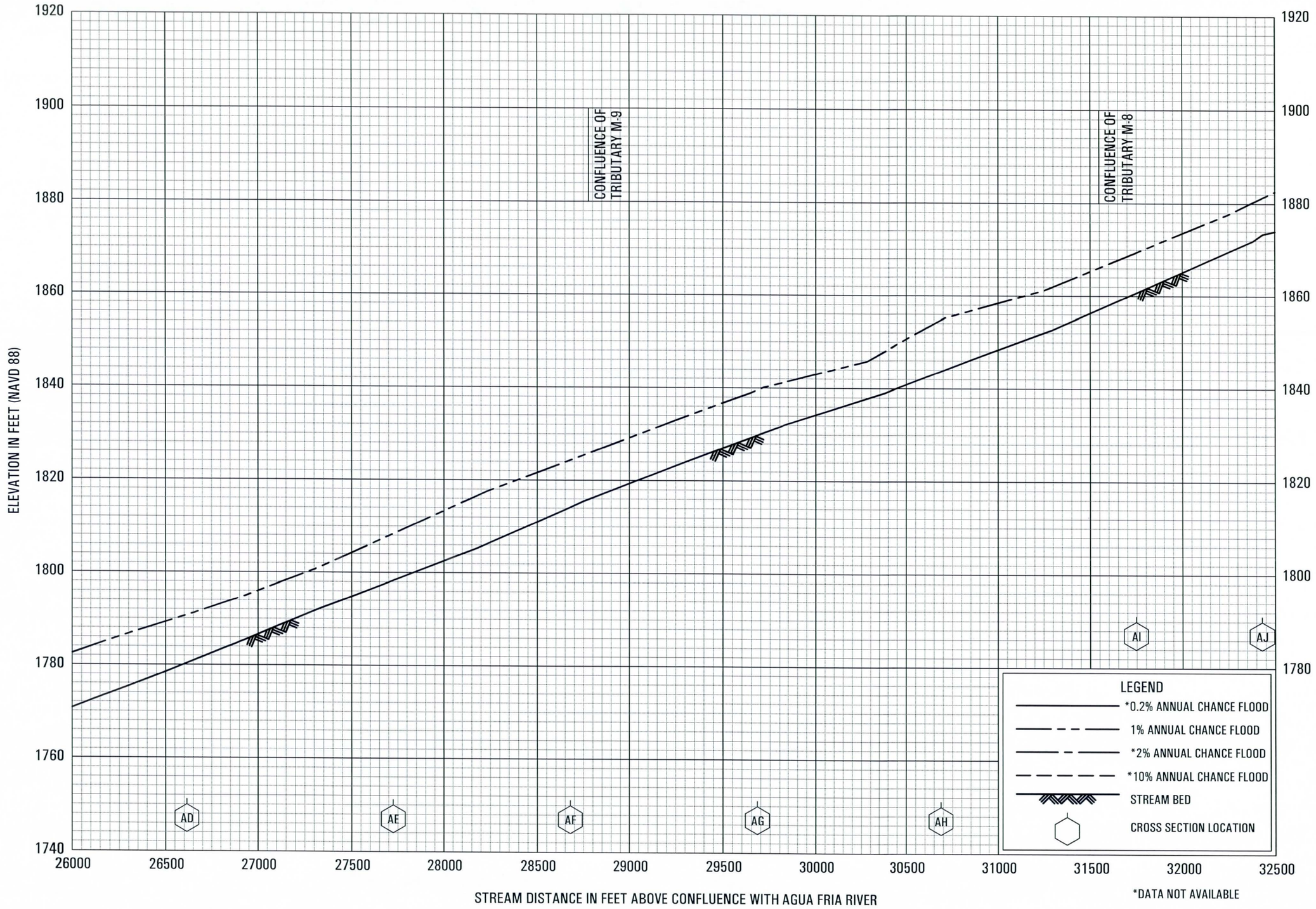


FLOOD PROFILES

MORGAN CITY WASH

FEDERAL EMERGENCY MANAGEMENT AGENCY

MARICOPA COUNTY, AZ

AND INCORPORATED AREAS

786P

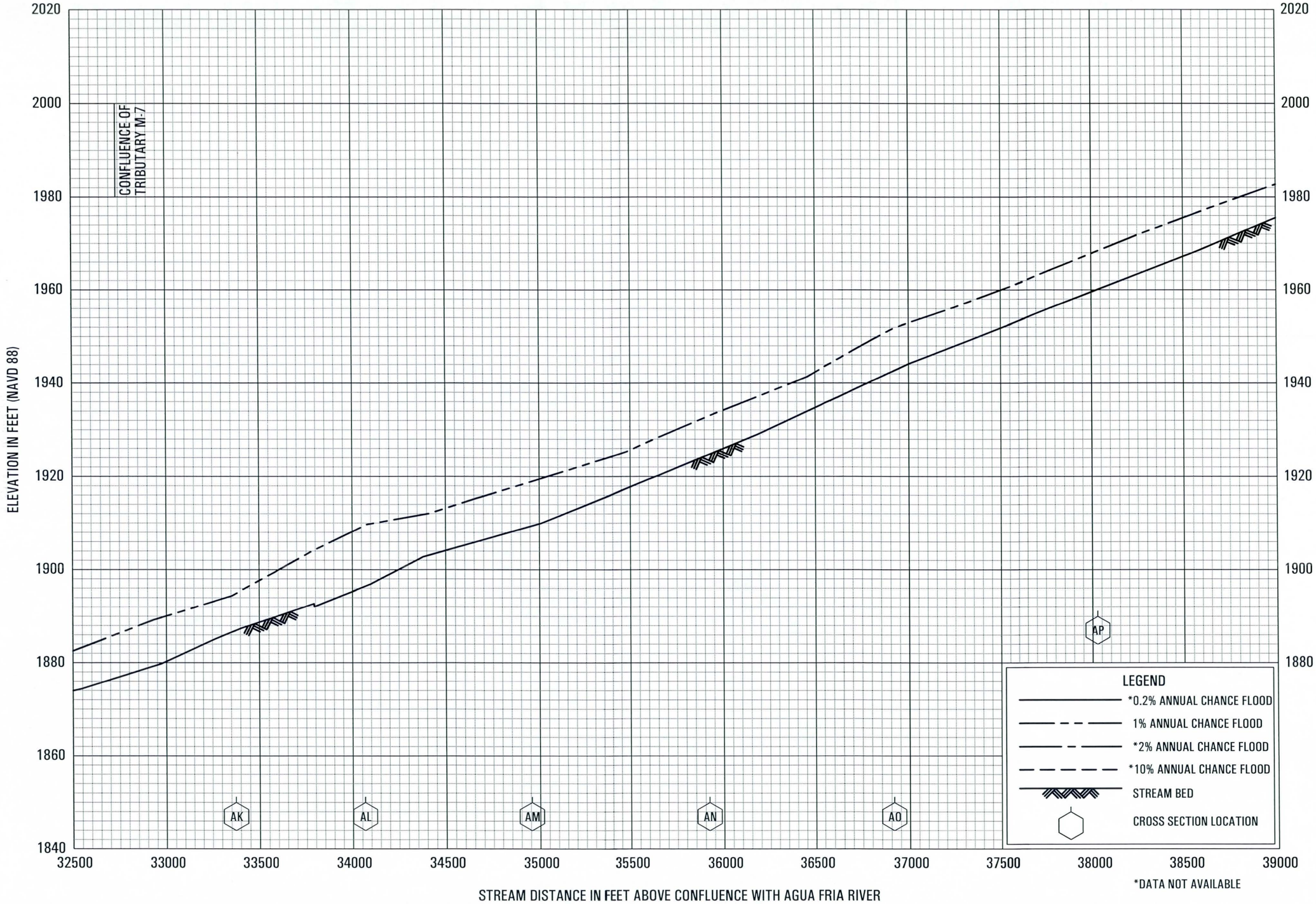


FLOOD PROFILES

MORGAN CITY WASH

FEDERAL EMERGENCY MANAGEMENT AGENCY

MARICOPA COUNTY, AZ

AND INCORPORATED AREAS

787P

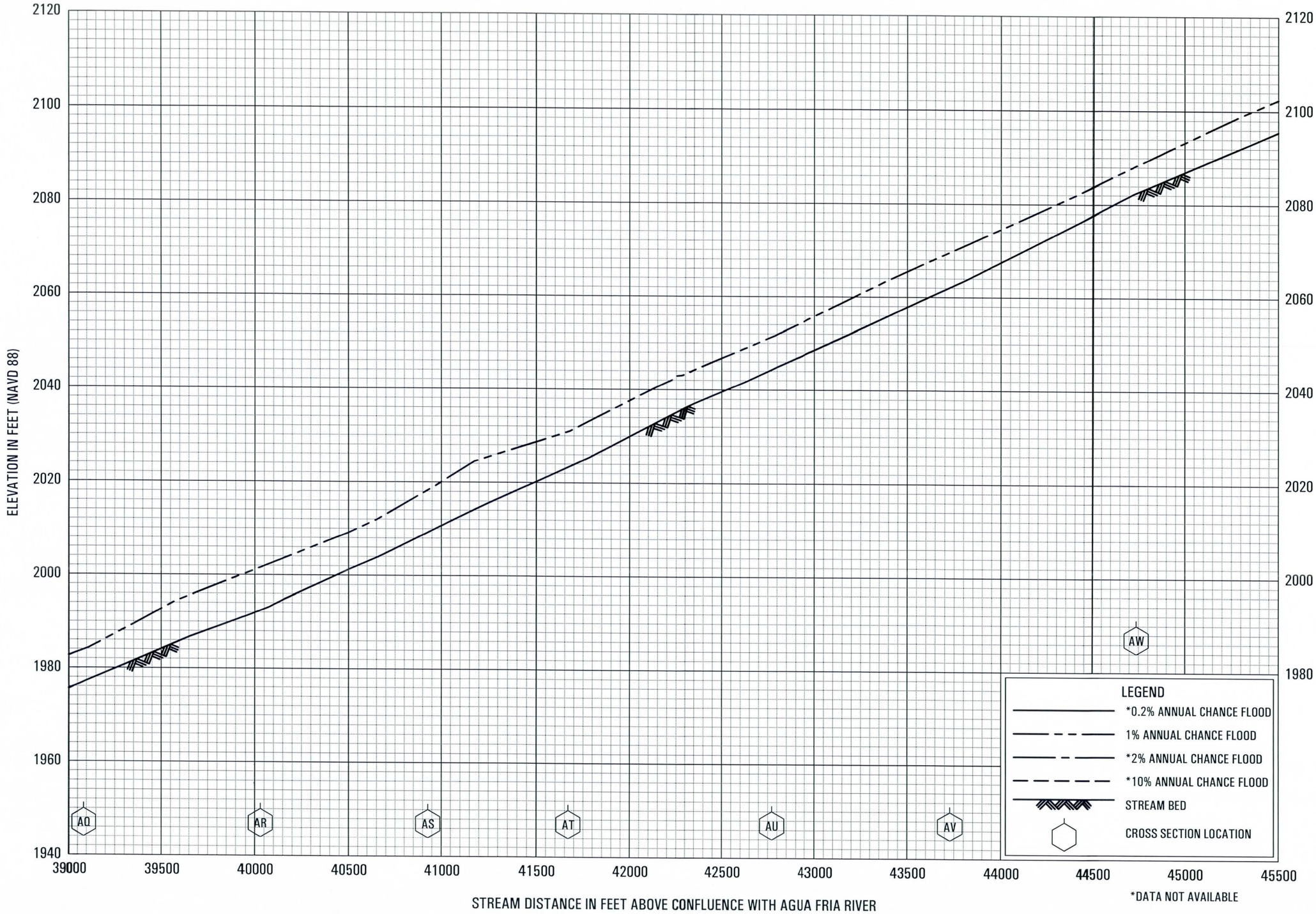


FLOOD PROFILES

MORGAN CITY WASH

FEDERAL EMERGENCY MANAGEMENT AGENCY

MARICOPA COUNTY, AZ

AND INCORPORATED AREAS

788P

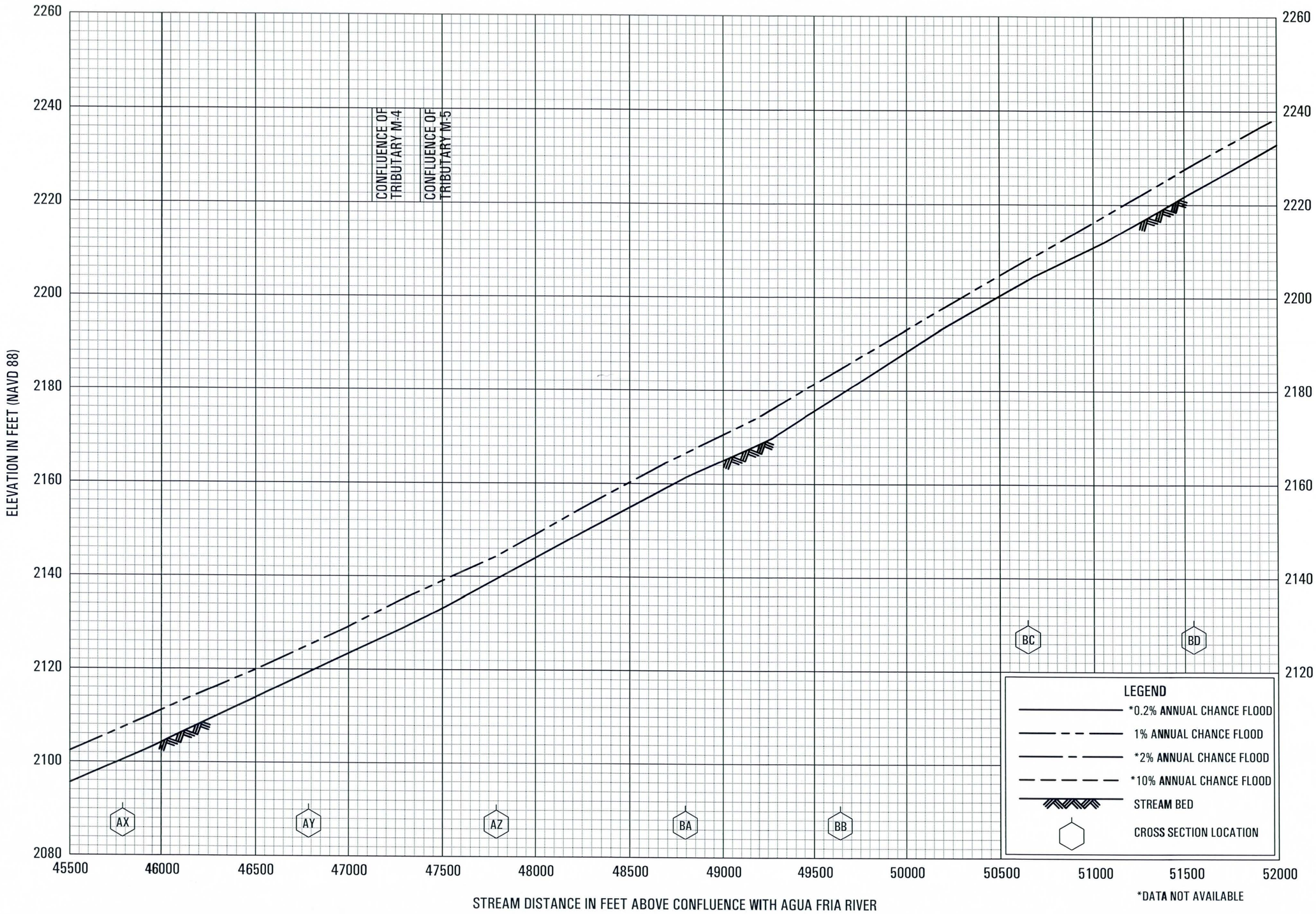


FLOOD PROFILES

MORGAN CITY WASH

FEDERAL EMERGENCY MANAGEMENT AGENCY

MARICOPA COUNTY, AZ

AND INCORPORATED AREAS

789P

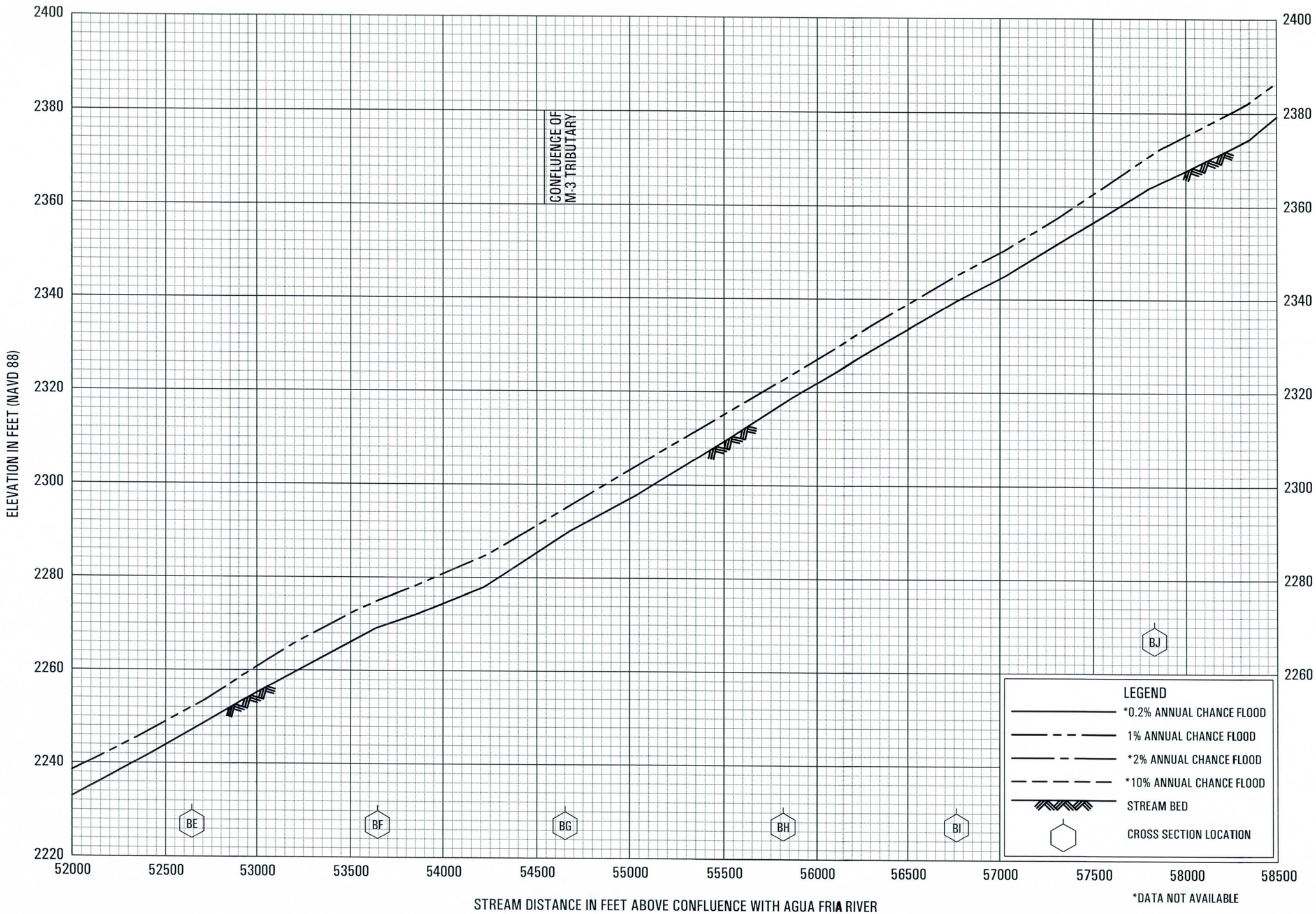


FLOOD PROFILES

MORGAN CITY WASH

FEDERAL EMERGENCY MANAGEMENT AGENCY

MARICOPA COUNTY, AZ

AND INCORPORATED AREAS

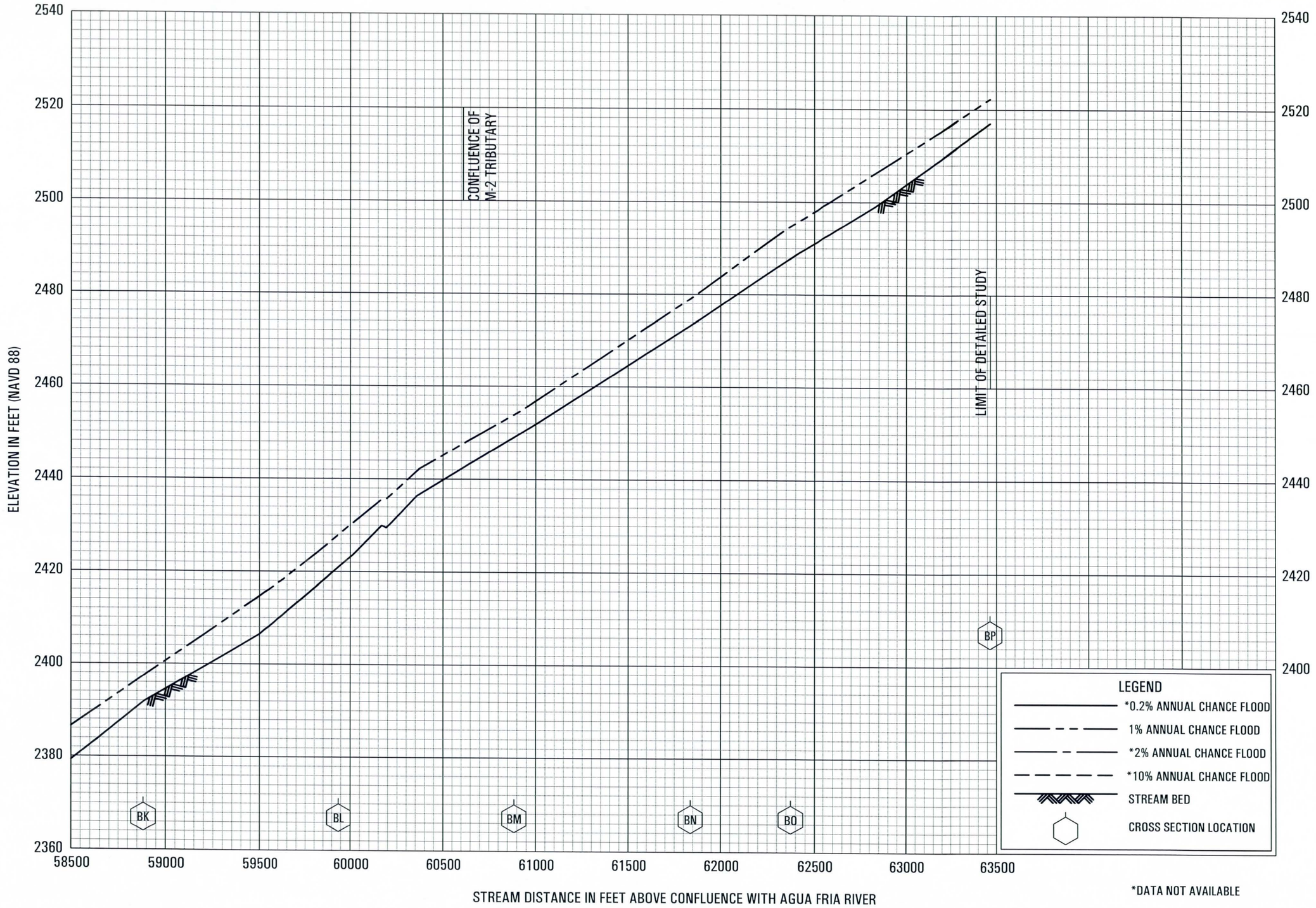


FLOOD PROFILES

MORGAN CITY WASH

FEDERAL EMERGENCY MANAGEMENT AGENCY

MARICOPA COUNTY, AZ

AND INCORPORATED AREAS

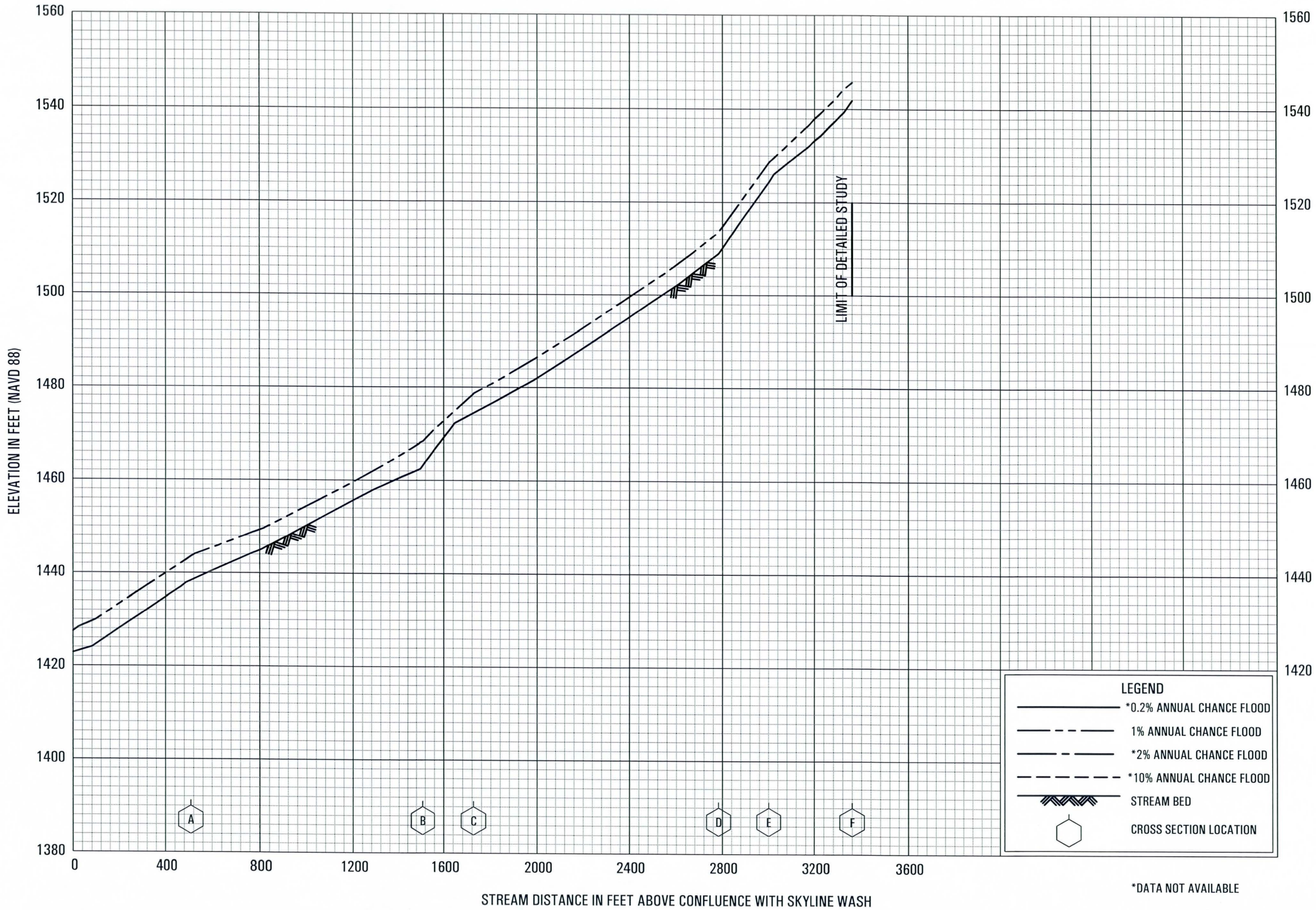


FLOOD PROFILES

MOUNTAIN WASH

FEDERAL EMERGENCY MANAGEMENT AGENCY

MARICOPA COUNTY, AZ

AND INCORPORATED AREAS

792P

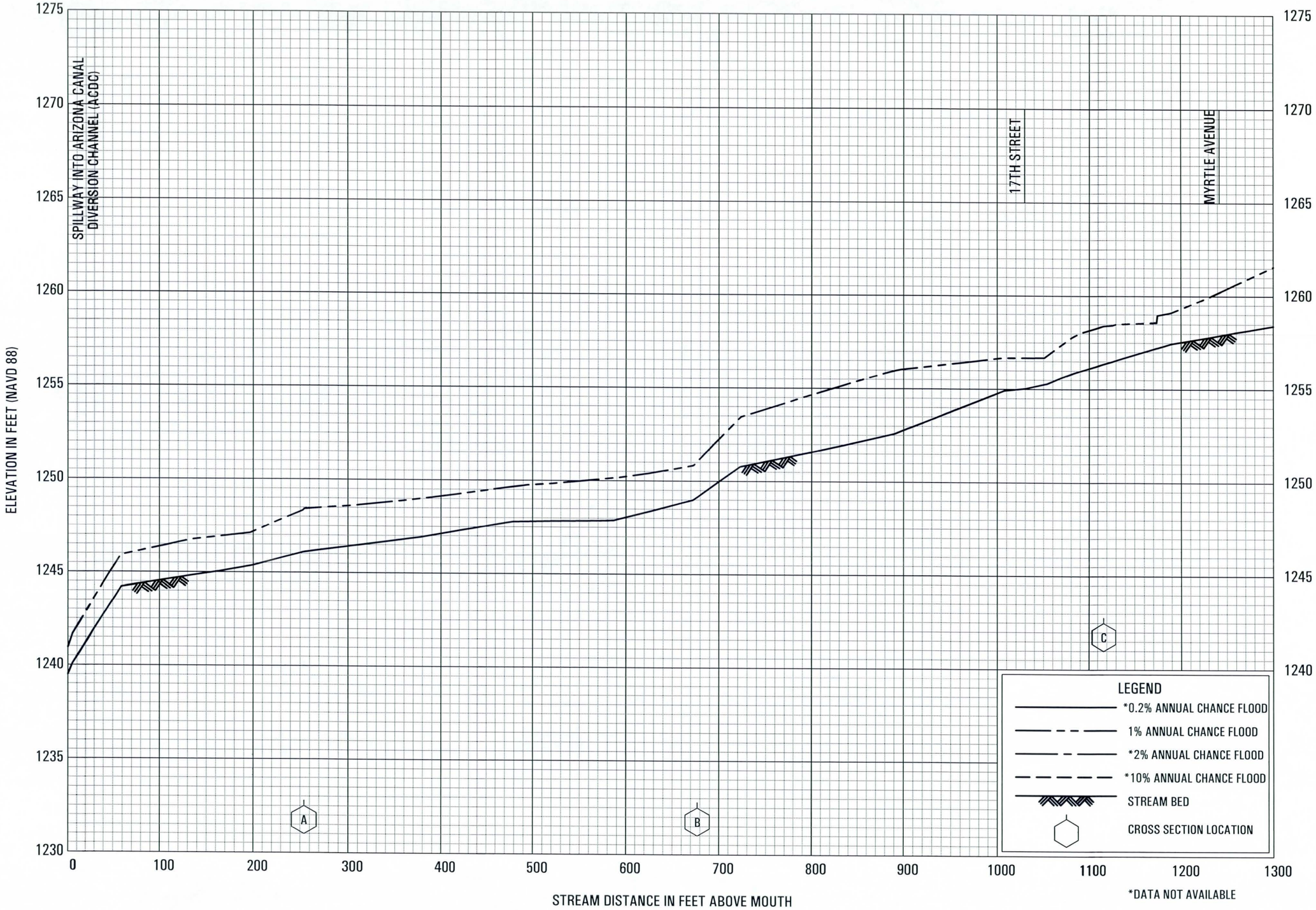


FLOOD PROFILES

MYRTLE AVENUE WASH

FEDERAL EMERGENCY MANAGEMENT AGENCY

MARICOPA COUNTY, AZ

AND INCORPORATED AREAS

793P

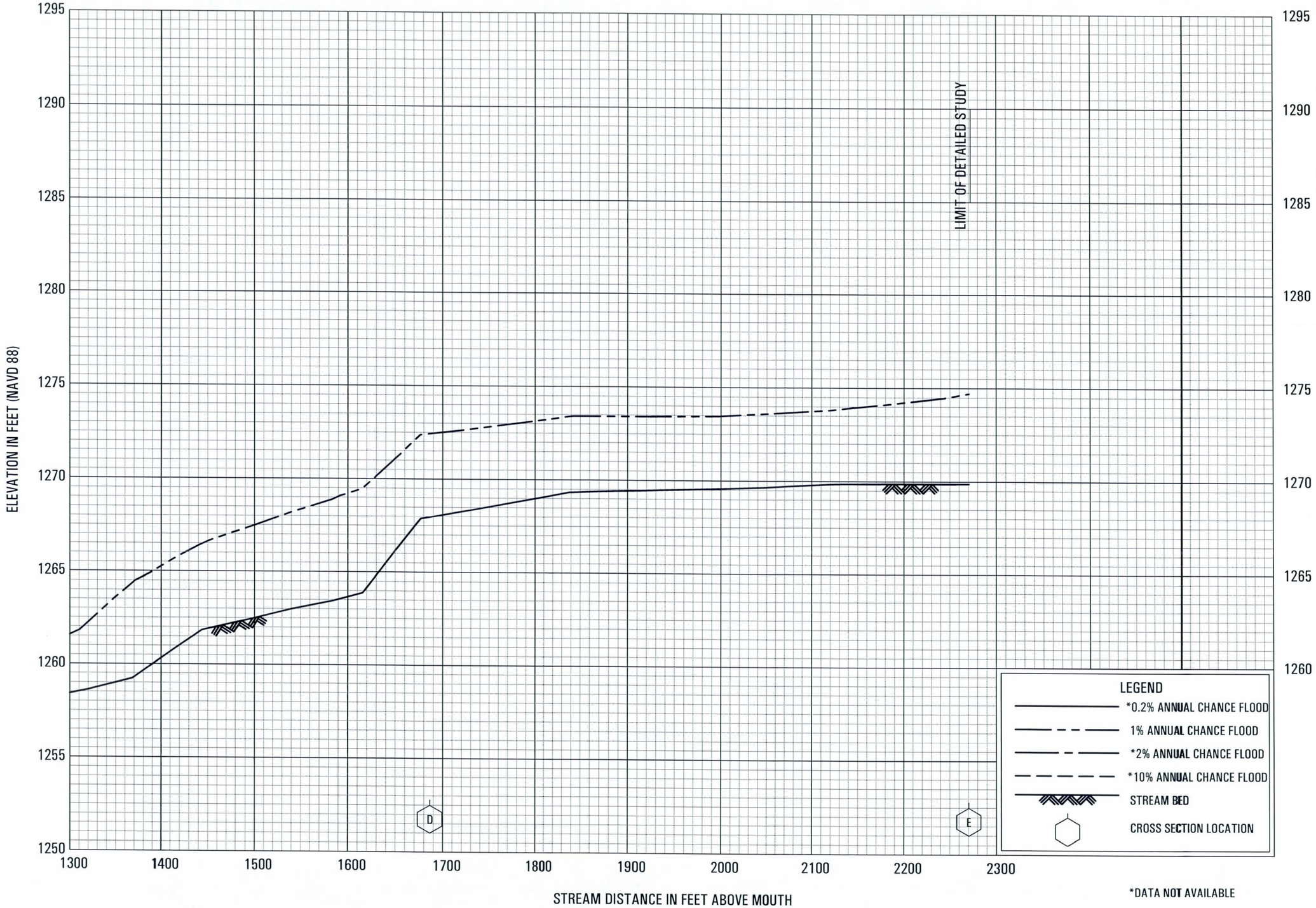


FLOOD PROFILES

MYRTLE AVENUE WASH

FEDERAL EMERGENCY MANAGEMENT AGENCY

MARICOPA COUNTY, AZ

AND INCORPORATED AREAS

794P