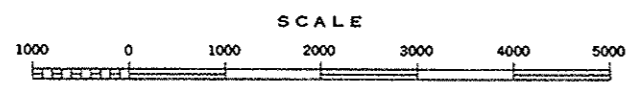
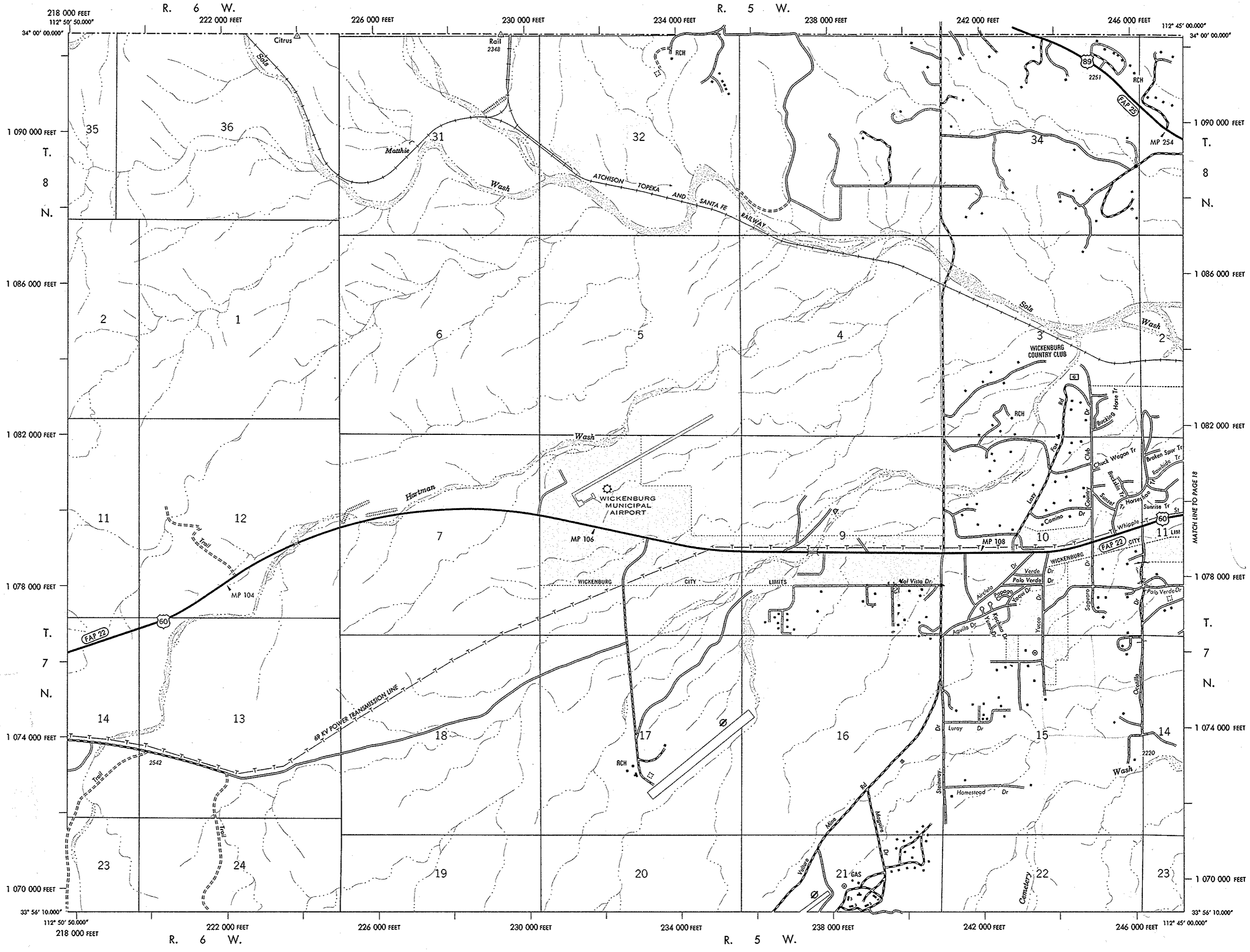


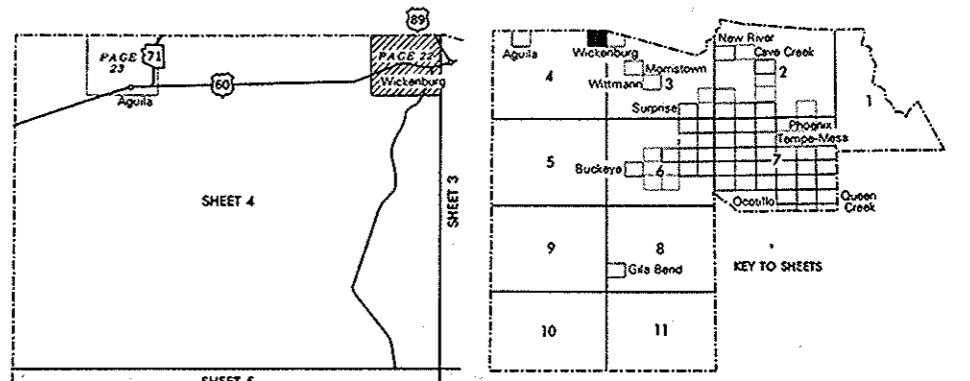
Y A V A P A I C O U N T Y



COMPILED BY PHOTOGRAMMETRIC METHODS, PHOTOGRAPHY 1966
CONTROL BY USCGS AND USGS
TRANSVERSE MERCATOR PROJECTION, 1927 NORTH AMERICAN DATUM
ARIZONA COORDINATE SYSTEM, CENTRAL ZONE
UNIVERSAL TRANSVERSE MERCATOR SYSTEM, ZONE 12

REVISION DATA	DATE
PHOTOREVISED WITH LIMITED FIELD EDIT	1973

GENERAL HIGHWAY MAP
MARICOPA COUNTY, ARIZONA
ARIZONA DEPARTMENT OF TRANSPORTATION
DIVISION OF HIGHWAYS
PHOTOGRAMMETRY AND MAPPING
IN COOPERATION WITH THE
U.S. DEPARTMENT OF TRANSPORTATION
FEDERAL HIGHWAY ADMINISTRATION
1967



© ADOT